


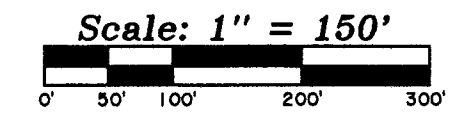
BEARINGS ARE BASED ON THE NORTH-SOUTH 1/4 LINE BEARING OF N 1°37'35"W, FROM A PREVIOUS SURVEY BY SODER SURVEYING DATED 10/20/93.

NOTE: THIS SURVEY IS A REVISION OF PREVIOUS EAGLE LANDMARK SURVEY E9731-1 ORIGINALLY DATED 6/6/1994. LEGAL DESCRIPTIONS ARE PROVIDED ON SEPARATE SHEETS.

FIELD WORK WAS COMPLETED ON AUGUST 12, 2019.



Being a Part of the  
**NE1/4-NW1/4, Section 7**  
**T 39 N, R 11 E**  
 Town of Three Lakes  
 Oneida County, Wisconsin



-Surveyor's Certificate-

"I HEREBY CERTIFY, THAT I HAVE SURVEYED AND MAPPED THE LANDS SHOWN HEREON AND THAT, TO THE BEST OF MY KNOWLEDGE AND BELIEF, THIS SURVEY AND MAP IS A TRUE AND CORRECT REPRESENTATION THEREOF, AND THAT I HAVE COMPLIED WITH THE APPLICABLE REQUIREMENTS OF CHAPTER A-E 7 OF THE WISCONSIN ADMINISTRATIVE CODE'S MINIMUM STANDARDS FOR PROPERTY SURVEYS."

DATED THIS 18th DAY OF NOVEMBER, 2014.


*Thomas A. Boettcher*  
 THOMAS A. BOETTCHER, R.L.S. 1763  
 REVISED 8/22/2019 (LOTS 1 AND 2)

RECEIVED  
 SEP - 3 2019  
 ONEIDA COUNTY  
 PLANNING & ZONING

-Legend-

- ⊙ ONEIDA COUNTY ALUMINUM MONUMENT IN PLACE
- ⊙ 3" DIA. CONCRETE MONUMENT PREVIOUSLY FOUND IN PLACE
- ⊕ 1-1/4" IRON PIPE PREVIOUSLY FOUND IN PLACE
- ⊗ 1" IRON PIPE PREVIOUSLY FOUND IN PLACE OR SET
- 1" IRON PIPE FOUND IN PLACE THIS SURVEY
- 1" IRON PIPE SET
- △ COMPUTED ANGLE POINT
- ( ) BEARING AND DISTANCE OF RECORD

Exempt from Planning and Zoning Review.  
*Signature*      9/14/2019  
 Signature      Date



Line Survey For  
**James & Carole Kopatich**  
 1789 Meta Lake Road  
 Eagle River, WI 54521

---

SCALE: 1" = 150'    DATE: 11/18/2014    DWN. BY: TAB

Drawing No. **E3911**    Eagle Landmark Surveying Inc.  
 5035 Hwy. 70 West, Eagle River, WI 54521  
 P&F (715)479-9610 eaglelandmark@frontier.com

MAP # A3538  
 DATE 9-19-19  
 BY SC  
 DE. SURVEYOR'S OFFICE  
 ONEIDA CO. SURVEYOR'S OFFICE