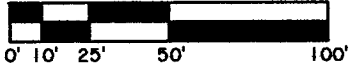


Being a Part of  
**Gov't. Lot 1**  
 &  
**Gov't. Lot 4**  
**Section 18**  
**T 39 N, R 11 E**  
 Town of Three Lakes  
 Oneida County, WI.

Scale: 1" = 60'




**Squash**

**Lake**

Vilas County  
 Grid North

N



NOTE: DESCRIPTION IS PROVIDED ON  
 A SEPARATE SHEET.

FIELD WORK COMPLETED ON  
 6-25-2019.

**Squash**  
**Lake**

M.C.

TL 1118-5

"Scott"  
 TL 1118-8  
 Vol. 657 Page 50  
 93,710± Sq.Ft.  
 2.15± Acres

TL 1118-6

Gov't. Lot 1  
 Gov't. Lot 4

powerline  
 overhead  
 power pole

Driveway

MAP #	A3557 ✓
DATE	11-6-2019
BY	SC
FOR	
ONEIDA CO. SURVEYOR'S OFFICE	

Iron pipe was reset due to  
 disturbance of it's location  
 by utilities provider.

(250.0')  
 250.35'  
 N 86°54'59"E  
 (N 84°25'E)

(150.0')  
 150.07'

S 86°47'00" W 300.14'  
 (S 84°25' W 300.0')

**Saltzberry**

**Road**

-Legend-


- VILAS CO. ALUMINUM CAP MONUMENT IN PLACE
- ⊗ 2" DIA. IRON PIPE FOUND IN PLACE
- ⊕ 1-1/2" DIA. IRON PIPE FOUND IN PLACE
- 1" DIA. IRON PIPE FOUND IN PLACE
- △ COMPUTED POSITION
- ( ) BEARING & DISTANCE OF RECORD

**-Surveyor's Certificate-**

"I HEREBY CERTIFY, THAT I HAVE SURVEYED AND MAPPED  
 THE LANDS SHOWN HEREON AND THAT, TO THE BEST OF  
 MY KNOWLEDGE AND BELIEF, THIS SURVEY AND MAP IS A  
 TRUE AND CORRECT REPRESENTATION THEREOF, AND THAT  
 I HAVE COMPLIED WITH THE APPLICABLE REQUIREMENTS  
 OF CHAPTER A-E 7 OF THE WISCONSIN ADMINISTRATIVE  
 CODE'S MINIMUM STANDARDS FOR PROPERTY SURVEYS."

DATED THIS 1st DAY OF JULY, 2019.

*[Signature]*  
 THOMAS A. BOETTCHER, P.L.S. 1763



Survey For:  
**Lavon Scott**  
 15613 Horton Road  
 Kenosha, WI. 53142

SCALE: 1" = 60' DATE: 7/1/2019 DWN. BY: K.W.S.  
 Drawing No. **E4415** Eagle Landmark Surveying Inc.  
 5035 Hwy. 70 West, Eagle River, WI 54521  
 P&F (715)479-9610 survey@eaglelandmark.com

W1/4  
 Corner

This corner has just been  
 knocked out by road  
 construction and will be  
 reset after construction  
 has been completed.