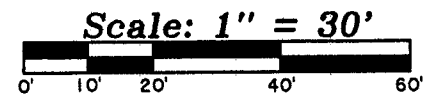



MAP # **A3558** ✓
 DATE FIELD **11-6-2019**
 BY **SC**
 DESIGNED
 ONEIDA CO. SURVEYOR'S OFFICE

Being
Unit 6
 of
"Norwegian Woods"
 Condominium
 and being located in
Gov't. Lot 2 of Section 18
T 39 N, R 9 E
 Town of Sugar Camp, Oneida Co., WI.



Dam Lake

Water elevation as of
 6-27-2019. 1597.10'
 OHWM elevation as of
 6-27-2019. 1597.9'
 Elevations based on brass tablet
 on Dam Lake Dam.

LAG elevation
 is 1599.31'
 Lat. = 45.86096
 Long. = -89.41755

Corner of Shed
 Elev. = 1598.5'

Lat. = 45.86078
 Long. = -89.41712


Parcel No. SU 1993
 5354 Norwegian Woods Lane
 Document No. 785860

DNR Delineation line
 November, 2002.

Elevation of wetland
 1597.4'

-Legend-

- ⊙ ALUMINUM CAP MONUMENT IN PLACE
- ⊕ 1-1/4" DIA. IRON PIPE IN PLACE
- 1" DIA. IRON PIPE IN PLACE



LOMA Site Elevation Survey For:
Alfred A. Drosen, Tr.
Kathleen J. Drosen, Tr.
 13050 Bluemound Road
 Elm Grove, WI. 53122

SCALE: 1" = 30' DATE: 7-03-2019 DWN. BY: K.W.S

Drawing No. **E4416** Eagle Landmark Surveying Inc.
 5035 Hwy. 70 West, Eagle River, WI 54521
 P&F (715)479-9610 survey@eaglelandmark.com

N 80°49'34"W 867.44'

Gov't. Lot 2
 SW1/4 - SE1/4
 N 03°50'00"E 311.70'

S1/4
 Corner

ordinary high water mark
 N 50°53'00"W 160.00'

