

MAP # A 3559
 DATE 11-6-2019
 SC
 ONEIDA CO. SURVEYOR'S OFFICE

Section Corner

35 36
2 1

Section Line (S 89°26'42"E 471.54')
(S 89°26'15"E 471.57')

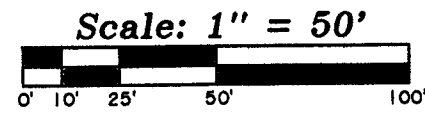

Line M.C.

Being a Part of
Gov't. Lot 5 of Section 1
T 37 N, R 6 E
 Town of Cassian
 Oneida County, Wisconsin

NOTE: LEGAL DESCRIPTION IS PROVIDED ON A SEPARATE SHEET.

FIELD WORK WAS COMPLETED ON JULY 18, 2019.

Oneida County Grid North



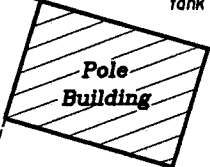
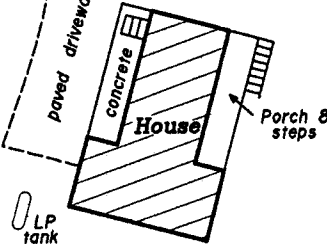
Section Line (S 0°51'09"E 837.03')
(S 0°54'37"E 837.12')

Document No. 263391

Document No. 263391

South Shore Road

9374 South Shore Road
 Parcel CA 2-19
 Document No. 680095
 42,020±Sq.Ft.
 0.96±Acres



Bearskin Lake

-Surveyor's Certificate-

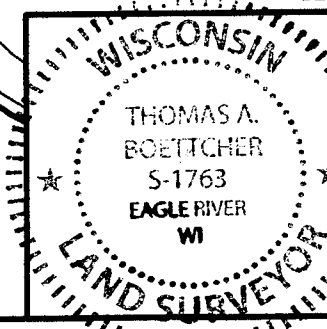
"I HEREBY CERTIFY, THAT I HAVE SURVEYED AND MAPPED THE LANDS SHOWN HEREON AND THAT, TO THE BEST OF MY KNOWLEDGE AND BELIEF, THIS SURVEY AND MAP IS A TRUE AND CORRECT REPRESENTATION THEREOF, AND THAT I HAVE COMPLIED WITH THE APPLICABLE REQUIREMENTS OF CHAPTER A-E 7 OF THE WISCONSIN ADMINISTRATIVE CODE'S MINIMUM STANDARDS FOR PROPERTY SURVEYS."

DATED THIS 12th DAY OF AUGUST, 2019.

Thomas A. Boettcher
 THOMAS A. BOETTCHER, P.L.S. 1763

-Legend-

- 2" DIA. IRON PIPE BRASS CAP MONUMENT FOUND IN PLACE
- ONEIDA CO. ALUMINUM CAP MONUMENT FOUND IN PLACE
- ⊕ 1-1/2" DIA. IRON PIPE FOUND IN PLACE
- ⊗ 1/2" DIA. IRON PIPE FOUND IN PLACE
- 1" DIA. IRON PIPE FOUND IN PLACE
- 1" DIA. IRON PIPE SET THIS SURVEY
- △ COMPUTED POSITION
- () BEARING & DISTANCE OF RECORD



Survey For
Richard Cumisky Trust
 S13 W31757 Glacier Pass
 Delafield, WI. 53018-3417

SCALE: 1"=50' DATE: 8/12/2019 DWN. BY: K.W.S

Drawing No. **E4421** Eagle Landmark Surveying Inc.
 5035 Hwy. 70 West, Eagle River, WI 54521
 P&F (715)479-9610 survey@eaglelandmark.com