
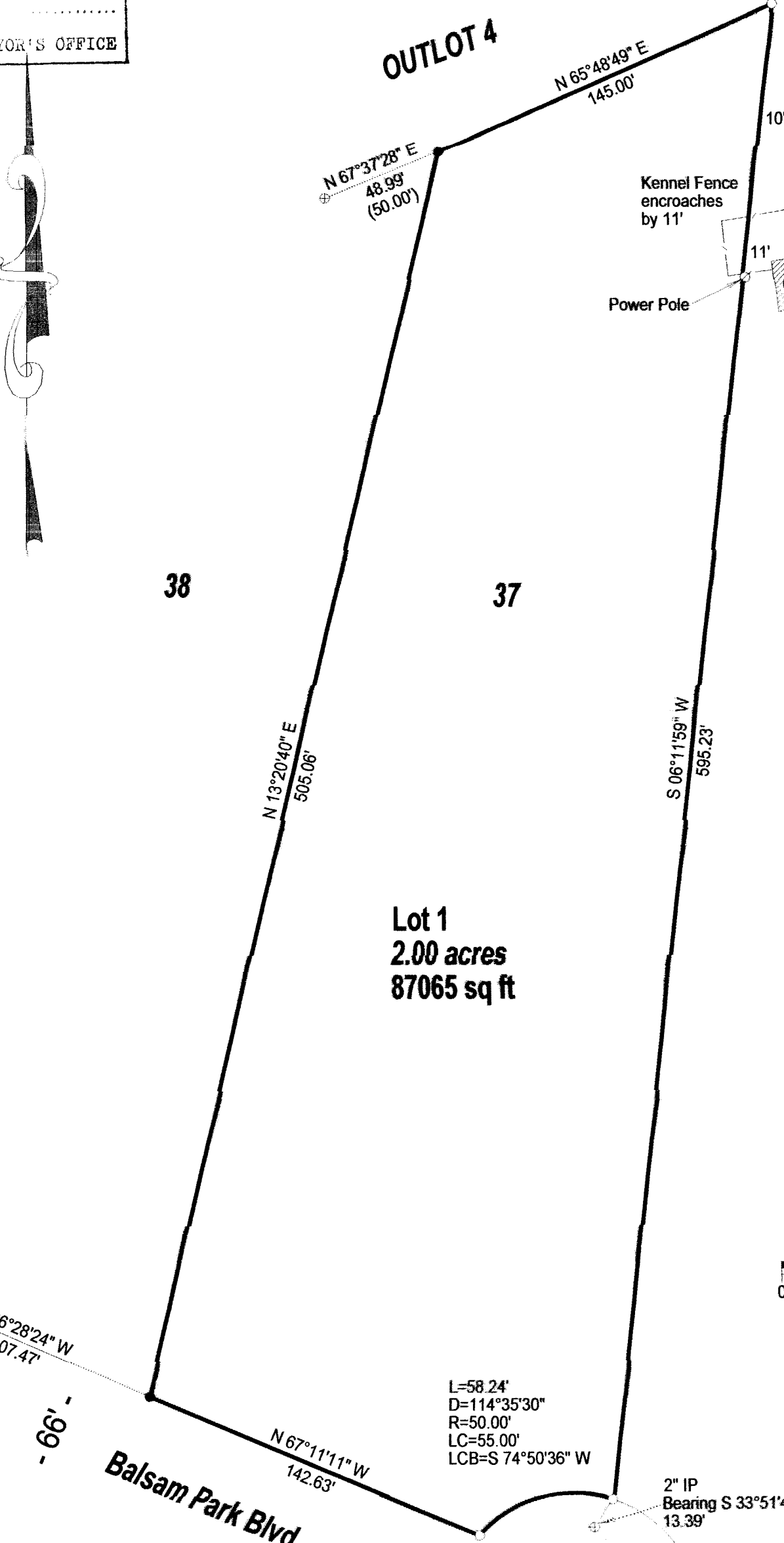



Lot 37 of Tranquillity Acres, being part of the Southwest 1/4 of the Southeast 1/4, Section 5, Township 38 North, Range 6 East, Town of Hazelhurst, Oneida County, Wisconsin

MAP # **A 3570** ✓
 DATE **11-19-2019**
 BY **SC**
 ONEIDA CO. SURVEYOR'S OFFICE

Bearings referenced to the West line of Lot 37 assumed to bear N 13°20'40" E



SCALE 1" = 50'



LEGEND

- Set 1" X 24" Iron Pipe Weighing min. 1.13 lb./lin.ft.
 - Found 1" Iron Pipe
 - ⊕ Found 2" Iron Pipe
- (50.00') Previously recorded as

I, Charles L. Oleinik, Professional Land Surveyor in the State of Wisconsin, hereby certify: that I have surveyed and mapped the parcel shown hereon; that said survey and map are correct to the best of my knowledge and belief; that I have complied with the applicable requirements of Chapter A-E 7 of Wisconsin Administrative Code in completion thereof.

Charles L. Oleinik 10-5-19
 Charles L. Oleinik, PLS Date

NORTH COAST SURVEYING
 1715 MELODY LANE
 RHINELANDER, WI 54501
 715-490-0892
 NORTHCOASTSURVEYING.COM

Boundary Survey for:
AnneMarie & Todd Gunderson

Drawing #	Date	Drafted by
1924	10/5/2019	CLO