

SC

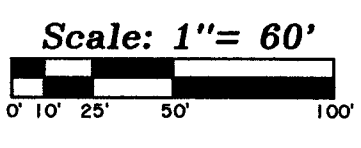
Survey For:  
**Timothy C. Hill**  
3201 S. Vermont Avenue  
Milwaukee, Wisconsin 53207

SCALE: 1" = 60' DATE: 12-05-2019 DWN. BY: T.A.B

Drawing No. **E4489** Eagle Landmark Surveying Inc.  
5035 Hwy. 70 West, Eagle River, WI 54521  
P&F (715)479-9610 survey@eaglelandmark.com

Being a part of The  
**SE1/4-SW1/4, Section 18**  
**T 39 N, R 10 E**  
Town of Lincoln  
Vilas County, Wisconsin

And a part of The  
**NE1/4-NW1/4, Section 19**  
**T 39 N, R 10 E**  
Town of Sugar Camp  
Oneida County, Wisconsin




**-Surveyor's Certificate-**

"I HEREBY CERTIFY, THAT I HAVE SURVEYED AND MAPPED THE LANDS SHOWN HEREON AND THAT, TO THE BEST OF MY KNOWLEDGE AND BELIEF, THIS SURVEY AND MAP IS A TRUE AND CORRECT REPRESENTATION THEREOF, AND THAT I HAVE COMPLIED WITH THE APPLICABLE REQUIREMENTS OF CHAPTER A-E 7 OF THE WISCONSIN ADMINISTRATIVE CODE'S MINIMUM STANDARDS FOR PROPERTY SURVEYS."

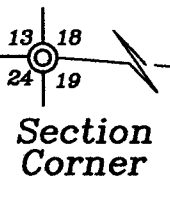
DATED THIS 5TH DAY OF DECEMBER, 2019.

*Thomas A. Boettcher*  
THOMAS A. BOETTCHER, P.L.S. No. 1763  
NOTE: Client has waived the State requirement for a new legal description.



**-Legend-**

- 2" DIA. IRON PIPE BRASS CAP MONUMENT FOUND IN PLACE
- ⊕ IRON PIPE BRASS CAP RIPCO MONUMENT FOUND IN PLACE
- ⊙ ONEIDA CO. ALUMINUM CAP MONUMENT
- 1" DIA. IRON PIPE FOUND IN PLACE
- 1" DIA. IRON PIPE SET THIS SURVEY
- △ COMPUTED POSITION
- ( ) BEARING & DISTANCE OF RECORD

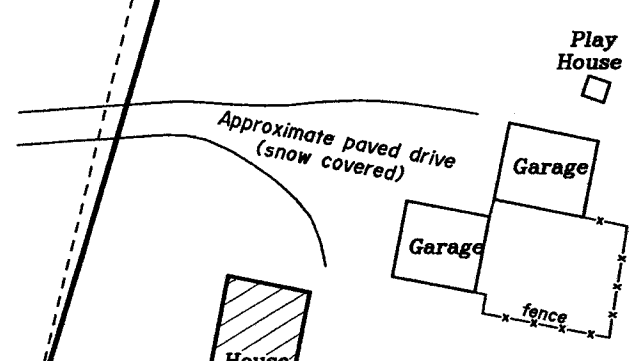


State Trunk Hwy. 17

N 85°51'18"W 2923.86'  
(N 85°53'50"W 2923.26')

A=25.73'  
R=5829.58'  
N 17°47'58"E  
25.73'  
(N 17°45'26"E)

102 Hwy. 17 South  
Parcel 14-616  
73,171 SQ.FT.  
1.68 Acres



Parcel SU 1306-1

N 85°51'18"W 205.57'  
(N 85°53'50"W)


(S 1°32'28"E 5246.42')  
(S 01°09'57"E 5246.65')

North-South 1/4 Line  
734.99'

S1/4 Corner

(S 0°58'17"W)  
(S 01°00'49"W 25.04')

N1/4 Corner  
Vilas County Grid North



State of Wisconsin Lands