

A363

RECEIVED & FILED #A363

Oneida County Surveyor's Office

Date... AUG. 21. 1987

By... mrc

Oneida County 2" diameter aluminum pipe with 3" diameter aluminum tablet stamped to identify corner.

W. Pine 10" S10°E 11.1'

N. Pine 12" N50°W 8.3' (stump)

Oneida County 2" diameter aluminum pipe with 3" diameter aluminum tablet stamped to identify corner.

Poplar 6" S34°E 28.5'

Poplar 4" N10°E 20.0'

Poplar 4" N64°W 22.0'



N 85° 59' 28" E

2676.38'

Volume 450 of Records, page 669

S 85° 59' 28" W 400.00'

366.99'

200.00'

PINE

N 50° 18' 51" W 512.80'

GROVE

S 50° 18' 51" E 2703.70'

ROAD

S 50° 18' 51" E 614.84'

4.85 acres

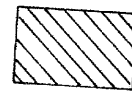
I, Dennis B. Roberts, Registered Land Surveyor S-1863 hereby certify that we have surveyed the property shown hereon, that this map is a true and accurate representation thereof; that said survey was performed by order of Dennis Brown, and that we have complied with applicable requirements of s. A - E 5.01 of the Wisconsin Administrative Code.

Dennis B. Roberts
Dennis B. Roberts R.L.S. S - 1863

Dated 1/22/87

N

JF



DRIVEWAY

106.38'

N 89° 13' 39" E

N 22° 38' 30" E 120.86'

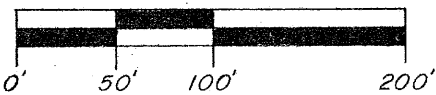
204.24'

N 85° 59' 28" E

Part of the
NE 1/4 of the SW 1/4
SECTION 32, T37N, R8E

Town of Newbold
Oneida County, Wisconsin

SCALE 1" = 100'

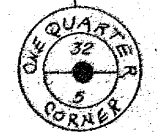


● = Oneida County aluminum monument found in place.

○ = 3/4" diameter 30" long iron rod set, weighing 1.55 pounds per lineal foot.

▨ = Existing building.

JOHN H. FISHER & ASSOCITES, INC.
MINOCQUA, WISCONSIN



Oneida County Berntsen Monument.

W. Pine 8" N36°E 78.0'

Maple 6" N20°W 45.5'

A363

A363