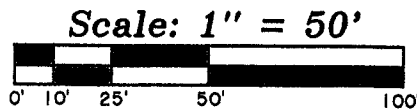


A3634

A3634

Being a part of
Gov't. Lot 2 of Section 6
T 39 N, R 11 E
 Town of Three Lakes
 Oneida County, Wisconsin



There is a mistake on Document No. 742514 and Document No. 562243. This bearing should be N 73°57'E and not N 73°57'W as called for in both documents.

BEARINGS ARE BASED ON THE SOUTH LINE OF THIS PARCEL WHICH BEARS S 64°56'W AS BEING OF RECORD

FIELD WORK WAS COMPLETED ON 4-23-2020

BEARING BASIS OF RECORD



Cranberry

Lake

(N 73°57'W)
(36.3')

(103.2)
S 33°15'19"E
(S 33°15'E)

Meta

Lake
Road

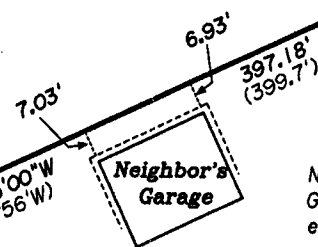
R/W line not surveyed

(177.1)
N 13°56'28"W
(N 13°58'W)

(N 73°57'E 421.9')
N 74°06'08"E 419.21'
This line was not surveyed.

NOTE: Improvements are not shown.

1884 Meta Lake Road
Parcel TL 957
Document No. 742514



Note: Distances from the Neighbor's Garage to the lot line are from the eave with eave trough.

Parcel TL 957-8
Document No. 562243

-Survey Certificate and Waiver-

Pursuant to Chapter A-E 7 of the Wisconsin Administrative Code, Eagle Landmark Surveying, Inc. is required to meet certain Minimum Standards for Property Surveys as specified in Sections 7.01 through 7.07 of this code. Our client as named hereon has executed an agreement to exclude certain survey work from these requirements as allowed in Chapter A-E 7.01 (2).

The requirements of Chapter A-E 7 of the Wisconsin Administrative Code's Minimum Standards for Property Surveys which have been waived are listed below:

- Field measurements and angles as described in (A-E 7.06).
- Legal description prepared for this property (A-E 7.04).
- Monuments marking all property corners (A-E 7.03 & 7.07).
- Tie to a Public Land Survey System Corner (A-E 7.04).


I hereby certify, that to the best of my knowledge and belief, I have complied with the remaining requirements of Chapter A-E 7 of the Wisconsin Administrative Code, Minimum Standards for Property Surveys.

DATED THIS 29th DAY OF APRIL, 2020.

THOMAS A. BOETTCHER, P.L.S. No. 1763

-Legend-

- 1" DIA. IRON PIPE FOUND IN PLACE
- () BEARING & DISTANCE OF RECORD



Line Survey For:
Randall & Wendy Gebauer
 S81 W13097 View Drive
 Muskego, Wisconsin 53150

SCALE: 1" = 50' DATE: 4-29-2020 DWN. BY: K.W.S

Drawing No. **E4519** Eagle Landmark Surveying Inc.
 5035 Hwy. 70 West, Eagle River, WI 54521
 P&F (715)479-9610 survey@eaglelandmark.com

MAP # **A3634**
 DATE **7-29-2020**
 BY **SC**
 ONEIDA CO. SURVEYOR'S OFFICE

A3634