

A3679

A3679

Being Lot 1 of Certified Survey No. 490

and located in


Gov't. Lot 5 of Section 28

T 39 N, R 11 E

Town of Three Lakes, Oneida County, WI.

BEARING BASIS OF RECORD

N



BEARINGS ARE BASED ON THE WEST LINE OF CERTIFIED SURVEY NO. 409 WHICH BEARS N 20°53'00"E AS A TRUE BEARING OF RECORD.

FIELD WORK WAS COMPLETED ON 8-12-2020.

MAP # A3679 ✓
DATE 10/27/2020
BY JAP
DEPT.
ONEIDA CO. SURVEYOR'S OFFICE

Parcel TL 1258-1

Parcel TL 1258-2
Document No. 344763
60,140±Sq.Ft.
1.38±Acres

Parcel TL 1258-3
Certified Survey
No. 608

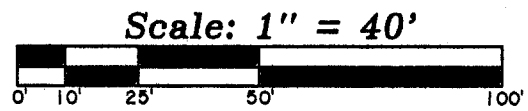
(N 20°53'E 340.00')
(N 20°53'00"E 359.83')

(S 58°04'13"E 170.00')
(S 58°03'16"E 169.95')

(S 14°39'29"W 287.78')
(S 14°37'49"W 287.74')

(N 78°52'33"W 123.98')
(N 78°54'30"W 124.12')

(75.88')
(75.81')
(N 69°12'30"W)
(N 69°20'W)



Little

Fork

Lake

-Legend-


- 1" DIA. IRON PIPE FOUND IN PLACE
- () BEARING & DISTANCE OF RECORD

-Surveyor's Certificate-

"I HEREBY CERTIFY, THAT I HAVE SURVEYED AND MAPPED THE LANDS SHOWN HEREON AND THAT, TO THE BEST OF MY KNOWLEDGE AND BELIEF, THIS SURVEY AND MAP IS A TRUE AND CORRECT REPRESENTATION THEREOF, AND THAT I HAVE COMPLIED WITH THE APPLICABLE REQUIREMENTS OF CHAPTER A-E 7 OF THE WISCONSIN ADMINISTRATIVE CODE'S MINIMUM STANDARDS FOR PROPERTY SURVEYS."

DATED THIS 21st DAY OF AUGUST, 2020.

THOMAS A. BOETTCHER, P.L.S. 1763



Survey For:

Glenn Forbes

5199 Meadow Crossing SW
Rochester, MN. 55902

SCALE: 1" = 40' DATE: 8-21-2020 DWN. BY: K.W.S

Drawing No. E4567 Eagle Landmark Surveying Inc.
5035 Hwy. 70 West, Eagle River, WI 54521
P&F (715)479-9610 survey@eaglelandmark.com

A3679

A3679