


MAP # **A3684** ✓
 DATE **10/27/2020**
 BY **JP**
 ONEIDA CO. SURVEYOR'S OFFICE

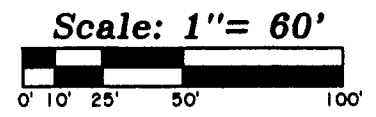
Being a part of
Certified Survey Map No. 315
 and being located in the
NW 1/4 of the NE 1/4
Section 33, T 39 N, R 9 E
 Town of Sugar Camp, Oneida County, Wisconsin



NOTE: THE STATE REQUIREMENT FOR A NEW LEGAL DESCRIPTION HAS BEEN WAIVED.

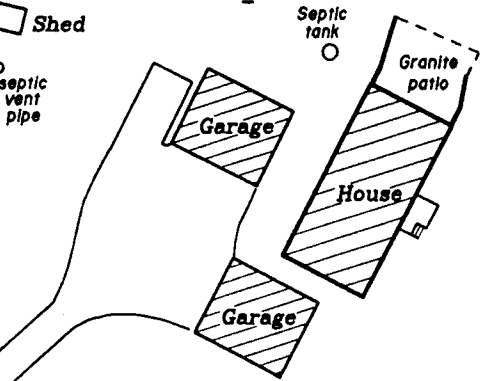
BEARINGS ARE BASED ON THE EAST LINE OF THIS PARCEL WHICH BEARS S 24°55'10"W AS BEING OF RECORD.

FIELD WORK WAS COMPLETED ON 7-02-2020.



Iron pipe is 1.0' into Thoroughfare
 wood platform is over the lot line.

7542 County Hwy. D
 Parcel SU 971-3A
 73,560±Sq.Ft.
 1.69±Acres



CSM # 3606
 Parcel SU 971-8

Thoroughfare
 Between
 Chain Lake &
 Echo Lake


-Legend-

- ⊖ 2" DIA. IRON PIPE FOUND IN PLACE
- ⊕ 1-1/2" DIA. IRON PIPE FOUND IN PLACE
- ⊗ 1-1/4" DIA. IRON PIPE FOUND IN PLACE
- 1" DIA IRON PIPE FOUND IN PLACE
- 1" DIA. IRON PIPE SET THIS SURVEY
- STEEL RIGHT-OF-WAY POST FOUND IN PLACE
- () BEARING & DISTANCE OF RECORD

-Surveyor's Certificate-

"I HEREBY CERTIFY, THAT I HAVE SURVEYED AND MAPPED THE LANDS SHOWN HEREON AND THAT, TO THE BEST OF MY KNOWLEDGE AND BELIEF, THIS SURVEY AND MAP IS A TRUE AND CORRECT REPRESENTATION THEREOF, AND THAT I HAVE COMPLIED WITH THE APPLICABLE REQUIREMENTS OF CHAPTER A-E 7 OF THE WISCONSIN ADMINISTRATIVE CODE'S MINIMUM STANDARDS FOR PROPERTY SURVEYS."
 DATED THIS 20th DAY OF SEPTEMBER, 2020.

Thomas A. Boettcher
 THOMAS A. BOETTCHER, P.L.S. No. 1763



Survey For:
Thomas A. Schmidt
 80 N.E. 47th Ct.
 Fort Lauderdale, FL. 33334

SCALE: 1" = 60' DATE: 7-09-2020 DWN. BY: K.W.S

Drawing No. **E4544** Eagle Landmark Surveying Inc.
 5035 Hwy. 70 West, Eagle River, WI 54521
 P&F (715)479-9610 survey@eaglelandmark.com