

A3707

A3707

Lot 4 of Certified Survey Map No. 1400


Located in
Gov't. Lot 4, Section 20
T 38 N, R 11 E
Town of Three Lakes
Oneida County, Wisconsin

BEARING BASIS OF RECORD

N

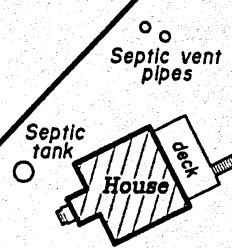
BEARINGS ARE BASED ON THE RECORD BEARING FOR THE NORTHWESTERLY LINE OF LOT 4 OF N 43°10'43"E.

FIELD WORK WAS COMPLETED ON OCTOBER 22nd, 2020.



MAP # **A3707** ✓
DATE FILED **1/12/2021**
BY **HP**
DESCR...
ONEIDA CO. SURVEYOR'S OFFICE

Big Lake



This pipe appears to be in the place originally set and does not appear to be disturbed.

-5- Parcel TL 635-6

-4- **1326 Richmond Road**
Parcel TL 635-5
90,500±Sq.Ft.
2.08±Acres

-3- Parcel TL 635-4

-2- Parcel TL 635-3

Scale: 1" = 70'



-Surveyor's Certificate-

"I HEREBY CERTIFY, THAT I HAVE SURVEYED AND MAPPED THE LANDS SHOWN HEREON AND THAT, TO THE BEST OF MY KNOWLEDGE AND BELIEF, THIS SURVEY AND MAP IS A TRUE AND CORRECT REPRESENTATION THEREOF, AND THAT I HAVE COMPLIED WITH THE APPLICABLE REQUIREMENTS OF CHAPTER A-E 7 OF THE WISCONSIN ADMINISTRATIVE CODE'S MINIMUM STANDARDS FOR PROPERTY SURVEYS."

DATED THIS 10th DAY OF DECEMBER, 2020.

Thomas A. Boettcher
THOMAS A. BOETTCHER, P.L.S. 1763

-Legend-


- 1" IRON PIPE FOUND IN PLACE
- () BEARING & DISTANCE OF RECORD

(N 43°10'43"E 885.88')
(N 43°10'43"E 885.81')

(S 40°15'11"W 512.51')
(S 40°10'38"W 511.94')

(N 87°25'11"W 165.01')
(N 87°24'47"W 165.00')

Richmond Road
(Town Road)



Survey For
Steve & Audrey Laszewski
3003 Sonoran Court
Green Bay, WI 54313

SCALE: 1" = 70' DATE: 12/10/2020 DWN. BY: K.W.S
Drawing No. **E4065-1** Eagle Landmark Surveying Inc.
5035 Hwy. 70 West, Eagle River, WI 54521
P&F (715)479-9810 eaglelandmark@frontier.com

A3707

A3707