
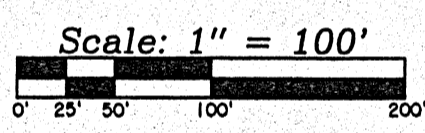


Section Corner
Oneida County
Grid North



NOTE: LEGAL DESCRIPTION IS PROVIDED ON A SEPARATE SHEET.
FIELD WORK WAS COMPLETED ON JULY 30th, 2020.

Being a part of the
NE1/4-NW1/4
And The
SE1/4-NW1/4
Section 17
T 38 N, R 11 E
Town of Three Lakes
Oneida County, Wisconsin



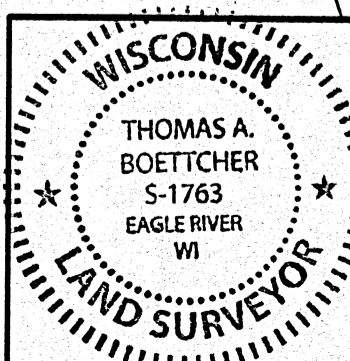
MAP # **A3709** ✓
DATE FILED **1/12/2021**
BY **dp**
DESCR...
ONEIDA CO. SURVEYOR'S OFFICE

- Legend-**
- RAILROAD SPIKE FOUND IN PAVEMENT
 - ⊕ 1-1/4" DIA. IRON PIPE FOUND IN PLACE
 - 1" DIA. IRON PIPE FOUND IN PLACE
 - ⊠ STEEL RIGHT-OF-WAY POST FOUND IN PLACE
 - () BEARING & DISTANCE OF RECORD

-Surveyor's Certificate-

"I HEREBY CERTIFY, THAT I HAVE SURVEYED AND MAPPED THE LANDS SHOWN HEREON AND THAT, TO THE BEST OF MY KNOWLEDGE AND BELIEF, THIS SURVEY AND MAP IS A TRUE AND CORRECT REPRESENTATION THEREOF, AND THAT I HAVE COMPLIED WITH THE APPLICABLE REQUIREMENTS OF CHAPTER A-E 7 OF THE WISCONSIN ADMINISTRATIVE CODE'S MINIMUM STANDARDS FOR PROPERTY SURVEYS,"
DATED THIS 12th DAY OF AUGUST, 2020

Thomas A. Boettcher
THOMAS A. BOETTCHER, P.L.S. No. 1763



Survey For
Jerry A. Verstegen
Jennifer S. Verstegen
W2180 Bonnie Lane
Kaukauna, WI 54130

SCALE: 1" = 100' DATE: 8-12-2020 DWN. BY: K.W.S

Drawing No. **E4560** Eagle Landmark Surveying Inc.
5035 Hwy. 70 West, Eagle River, WI 54521
P&F (715)479-9810 survey@eaglelandmark.com