


A3716

A3716

Seven Mile Lake

BEARING BASIS OF RECORD

N



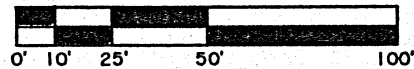
BEARINGS ARE BASED ON THE WEST LINE OF LOT 5 WHICH BEARS N 0°02'00"E AS BEING OF RECORD.

FIELD WORK WAS COMPLETED ON OCTOBER 27TH, 2020.

Lot 6
Certified Survey
No. 625

All of Lot 5 of
Certified Survey No. 625
and located in
Gov't. Lot 4
Section 12
T 39 N, R 11 E
Town of Three Lakes
Oneida County, WI.

Scale: 1" = 50'



-Surveyor's Certificate-

"I HEREBY CERTIFY, THAT I HAVE SURVEYED AND MAPPED THE LANDS SHOWN HEREON AND THAT, TO THE BEST OF MY KNOWLEDGE AND BELIEF, THIS SURVEY AND MAP IS A TRUE AND CORRECT REPRESENTATION THEREOF, AND THAT I HAVE COMPLIED WITH THE APPLICABLE REQUIREMENTS OF CHAPTER A-E 7 OF THE WISCONSIN ADMINISTRATIVE CODE'S MINIMUM STANDARDS FOR PROPERTY SURVEYS."

DATED THIS 8th DAY OF JANUARY, 2021.

THOMAS A. BOETTCHER, P.L.S. No. 1763

Lot 6
Certified Survey
No. 625

MAP #	A3716
DATE	1/22/2021
BY	JB
DELETED	
ONEIDA CO. SURVEYOR'S OFFICE	

Nicolet


Vista

66' wide
Easement road

S 89°32'08"W 99.92'
(S 89°29'37"W 100.00')

-Legend-

- 1" DIA. IRON PIPE FOUND IN PLACE
- () BEARING & DISTANCE OF RECORD.



Survey For
Gregory Boenning

S73 W25155 High Ridge Drive
Waukesha, Wisconsin 53189

SCALE: 1" = 50' DATE: 1/8/2021 DWN. BY: K.W.S

Drawing No. **E4594** Eagle Landmark Surveying Inc.
5035 Hwy. 70 West, Eagle River, WI 54521
P&F (715)479-9810 survey@eaglelandmark.com

A3716

A3716