
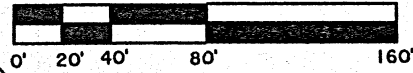


A3717

A3717

Being a Part of  
**Gov't. Lots 2, 3 & 4** Oneida County  
**Section 7, T 39 N, R 11 E N** Grid North  
 Town of Three Lakes  
 Oneida County, Wisconsin

Scale: 1" = 80'



**Helen  
(Perch)  
Lake**

Resurveyed and marked this line on September 23rd, 2020.  
 (S 55°53'E 802.5')  
 S 56°20'37"E 802.32'

"Gumm"  
 1652 Helen Lake Lane  
 -7-

"Gumm"  
 -8-

-9-

-10-

-11-

NOTE: Improvements  
are not shown

MAP # **A3717**  
 DATE FILED **1/22/2021**  
 BY **df**  
 DESCR...  
 ONEIDA CO. SURVEYOR'S OFFICE

**-Surveyor's Certificate-**

"I HEREBY CERTIFY, THAT I HAVE SURVEYED AND MAPPED THE LANDS SHOWN HEREON AND THAT, TO THE BEST OF MY KNOWLEDGE AND BELIEF, THIS SURVEY AND MAP IS A TRUE AND CORRECT REPRESENTATION THEREOF, AND THAT I HAVE COMPLIED WITH THE APPLICABLE REQUIREMENTS OF CHAPTER A-E 7 OF THE WISCONSIN ADMINISTRATIVE CODE'S MINIMUM STANDARDS FOR PROPERTY SURVEYS."

DATED THIS 1st DAY OF DECEMBER, 2014.


*Thomas A. Boettcher*  
 THOMAS A. BOETTCHER, R.L.S. 1763  
 REVISED 12/2/2020 (RESURVEY AND MARK NORTH LINE)  
 REVISED 1-20-2021 (CORRECT LOCATION FOR SURVEY)

**-Legend-**

- ⊙ RAILROAD SPIKE IN PAVEMENT FOUND IN PLACE
- ⊕ 1-1/4" IRON ROD FOUND IN PLACE
- 1" IRON PIPE FOUND IN PLACE
- ⊗ 3/4" IRON ROD FOUND IN PLACE
- △ COMPUTED ANGLE POINT
- ( ) BEARING & DISTANCE OF RECORD

Centerline of easement road (of unspecified width) over Parcels 9, 10 and 11 per Document No. 452740 and 453015, Vilas County records.

East 1/4  
Corner



Line Survey For  
**Andrew & Susan Gumm**  
 1652 Helen Lake Lane  
 Eagle River, WI 54521

SCALE: 1" = 80' DATE: 12/1/2014 DWN. BY: TAB

Drawing No. **E3914** Eagle Landmark Surveying Inc.  
 5035 Hwy. 70 West, Eagle River, WI 54521  
 P&F (715)479-9610 eaglelandmark@frontier.com

A3717

A3717