

A3725

Part of Government Lot 7, Section 36
Township 37 North, Range 8 East,
Town of Newbold, Oneida County, Wisconsin

MAP # **A3725**
DATE FILED **2/11/2021**
BY **JAP**
DESCR...
ONEIDA CO. SURVEYOR'S OFFICE

NW Corner
Section 36
Found Alum. Mon.

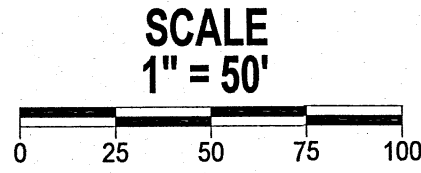

G.L. 6
Doc. #749843

WNW 1/16 corner
Found capped 1" IP
By others

STH 47
R/W Width varies


LOT 1
Approx.
1.15 acres
50,100 Sq.Ft.

Wisconsin River



LEGEND

- Set 1" X 24" Iron Pipe Weighing min. 1.13 lb./lin.ft.
- Found 1" Iron Pipe
- ⊕ Found 2" IP
- ⊙ Found PLS Corner Monument as described
- (200') Previously recorded as



W. 1/4 corner
Section 36
By Oneida County Coordinates

I, Charles L. Oleinik, Professional Land Surveyor in the State of Wisconsin, hereby certify that I have surveyed and mapped the parcel shown hereon; that said survey and map are correct to the best of my knowledge and belief; that I have complied with the applicable requirements of Chapter A-E 7 of Wisconsin Administrative Code in completion thereof.

Charles L. Oleinik
Charles L. Oleinik, PLS

5-28-2020
Date

NORTH COAST SURVEYING
1715 MELODY LANE
RHINELANDER, WI 54501
715-490-0892
NORTHCOASTSURVEYING.COM

Boundary Survey for:
Jennifer Vozka

Drawing # 2026 Date Aug. 28, 2020 Drafted by CLO

A3725

A3725