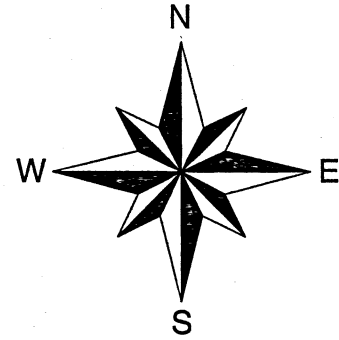
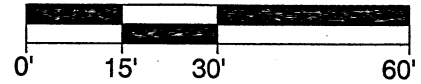


Oneida County Grid




- ⊗ 1" dia. iron pipe found
- ⊙ 1-1/2" dia. iron pipe found
- () Bearing or distance of record

Scale 1" = 30'



MAP # **A3735** ✓
 DATE FILED **3/1/2021**
 BY **HP**
 DESCRIPTION
 ONEIDA CO. SURVEYOR'S OFFICE

DOC. No.
601345
 Parcel ID: WB - 63-4



I hereby certify that I have surveyed the property line shown hereon; that this map represents an accurate survey of said property line to the best of my knowledge and belief; and that I have complied with the applicable requirements of the Wisconsin Administrative Code Section A-E 7.

Note:
 Fieldwork was completed on November 18, 2020.

MAINES & ASSOCIATES
 Land Surveyors
 Arbor Vitae, WI 54568
 Phone 715.356.9485
 Eagle River, WI 54521
 Phone 715.479.2570
 mainesandassociates.com

The East Line of Lot 4 of
 Certified Survey Map Number 1,
 Recorded in Volume 1CS, Page 1
 Section 5, T 36 N, R 7 E
 Town of Woodboro
 Oneida County, Wisconsin

CLIENT:
 Sharon E. Robinson
 Family Limited Partnership

SCALE: 1" = 30'
 JOB #: 2020305
 DRAWN BY: LWV
 DATE: 12/21/2020
 SHEET 1 OF 1