

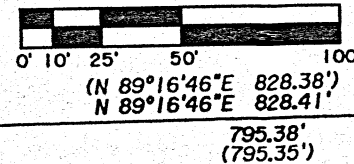
A3759

A3759

Being a part of  
**Gov't. Lot 7 of Section 8**  
**T 39 N, R 11 E**  
 Town of Three Lakes, Oneida County, WI.

Certified Survey No. 4647

Scale: 1" = 60'




BEARINGS ARE BASED ON THE  
 SOUTH LINE OF CERTIFIED  
 SURVEY NO. 4647 WHICH  
 BEARS S 89°16'46\"/>

FIELD WORK WAS COMPLETED  
 ON FEBRUARY 2, 2021.

BEARING BASIS OF RECORD

N



S

Parcel TL 982-3

(N 89°35'E 766.3')  
 (N 89°37'37\"/>

Parcel TL 982-1  
 38,491 Sq.Ft.  
 0.88 Acres  
 (West of Boettcher Road)

"West"  
 TL-982-1  
 Doc. No. 717169  
 38,610 SQ.FT.  
 0.89 ACRES

40'  
 possible  
 building  
 site

Parcel TL 982-1

Boettcher

Road

(49.5' Town Road)

Parcel TL 982-9

(638.02')  
 637.57'  
 S 89°30'30\"/>

-Legend-

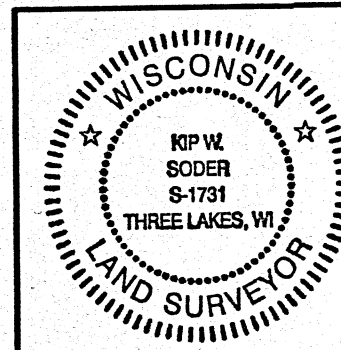
- RAILROAD SPIKE FOUND IN PLACE
- ⊗ MAG NAIL IN PAVEMENT FOUND IN PLACE
- ⊕ 1-1/2" DIA. IRON PIPE FOUND IN PLACE
- 1" DIA. IRON PIPE FOUND IN PLACE
- 1" DIA. IRON PIPE SET THIS SURVEY
- △ COMPUTED POSITION
- ( ) BEARING & DISTANCE OF RECORD

-Surveyor's Certificate-

"I HEREBY CERTIFY, THAT I HAVE SURVEYED AND MAPPED THE LANDS SHOWN HEREON AND THAT, TO THE BEST OF MY KNOWLEDGE AND BELIEF, THIS SURVEY AND MAP IS A TRUE AND CORRECT REPRESENTATION THEREOF, AND THAT I HAVE COMPLIED WITH THE APPLICABLE REQUIREMENTS OF CHAPTER A-E 7 OF THE WISCONSIN ADMINISTRATIVE CODE'S MINIMUM STANDARDS FOR PROPERTY SURVEYS."

DATED THIS 19th DAY OF FEBRUARY, 2021.

*[Signature]*  
 KIP W. SODER, P.L.S. No. 1731



Survey For:  
**David West**  
 1859 Davis Lane  
 Waukesha, Wisconsin 53189

SCALE: 1" = 60' DATE: 2-19-2021 DWN. BY: K.W.S

Drawing No. **E4623** Eagle Landmark Surveying Inc.  
 5035 Hwy. 70 West, Eagle River, WI 54521  
 P&F (715)479-9610 survey@eaglelandmark.com

MAP # **A3759** ✓  
 DATE FILED **4/5/2021**  
 BY **UP**  
 DEPT. \_\_\_\_\_  
 ONEIDA CO. SURVEYOR'S OFFICE

West 1/4 Corner

A3759

A3759