


North 1/4 Corner

Oneida County Grid North

NOTE: DESCRIPTION IS PROVIDED ON A SEPARATE SHEET.

BEARINGS ARE BASED ON THE NORTH-SOUTH 1/4 LINE WHICH BEARS S 4°07'23"W BASED ON ONEIDA COUNTY GRID BEARINGS.

FIELD WORK WAS COMPLETED ON 2-01-2021.



Parcel SU-752

(S 82°02'10"E 200.00')
(S 82°10'57"E 200.00')

NE1/4 - NW1/4
NW1/4 - NE1/4

North-South 1/4 Line of Record
153.00'

5300 Dam Lake Road
Parcel SU-752-1
Document No. 886548
71,028 SQ.FT.
1.63 ACRES

(N 82°10'57"W 200.00')
(N 82°02'10"W)

Parcel SU-752

Parcel SU-755-2

(N 4°16'10"E 1320.73')
(N 04°07'23"E 1320.18')

144.46'

(300.00')

38.99'

(N 58°44'05"W)

74.10'

(N 58°44'05"W)

81.44'

(N 49°34'53"W 151.12')
(N 49°29'45"W 151.04')

Parcel SU-753-2A

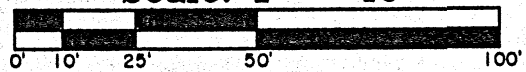
NW1/4 - NE1/4
SW1/4 - NE1/4

N1/16C

(S 82°10'57"E 200.00')
(S 82°02'10"E 200.00')

(N 61°35'48"W 63.78')
(N 61°30'45"W 63.75')

Being a part of the
NW1/4 - NE1/4
Section 18
T 39 N, R 9 E
Town of Sugar Camp
Oneida County, WI.
Scale: 1" = 40'



MAP # **A3760** ✓
DATE FILED **4/5/2021**
BY **[Signature]**
DESCRIPTION
ONEIDA CO. SURVEYOR'S OFFICE

-Legend-


- ONEIDA CO. ALUMINUM CAP MONUMENT FOUND IN PLACE
- 1" DIA. IRON PIPE FOUND IN PLACE
- 1" DIA. IRON PIPE SET THIS SURVEY
- △ COMPUTED POSITION
- () BEARING & DISTANCE OF RECORD

-Surveyor's Certificate-

"I HEREBY CERTIFY, THAT I HAVE SURVEYED AND MAPPED THE LANDS SHOWN HEREON AND THAT, TO THE BEST OF MY KNOWLEDGE AND BELIEF, THIS SURVEY AND MAP IS A TRUE AND CORRECT REPRESENTATION THEREOF, AND THAT I HAVE COMPLIED WITH THE APPLICABLE REQUIREMENTS OF CHAPTER A-E 7 OF THE WISCONSIN ADMINISTRATIVE CODE'S MINIMUM STANDARDS FOR PROPERTY SURVEYS."

DATED THIS 5th DAY OF FEBRUARY, 2021.

THOMAS A. BOETTCHER, P.L.S.NO. 1763



Survey For:
DJW Properties, LLC.
6434 Indianwood Circle
Burlington, WI. 53105-8960

SCALE: 1" = 40' DATE: 2-05-2021 DWN. BY: K.W.S

Drawing No. **E4621** Eagle Landmark Surveying Inc.
5035 Hwy. 70 West, Eagle River, WI 54521
P&F (715)479-9810 survey@eaglelandmark.com