


Certified Survey  
Map No. 1869

BEARING  
BASIS OF  
RECORD



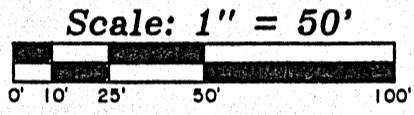
BEARINGS ARE BASED ON THE  
EAST LINE OF THIS PARCEL  
WHICH BEARS  $S 7^{\circ}34'00''E$  AS  
BEING OF RECORD.

FIELD WORK WAS COMPLETED  
ON APRIL 7th, 2021.

NOTE: CLIENT HAS WAIVED THE  
STATE REQUIREMENT FOR  
A NEW LEGAL DESCRIPTION.

Parcel TL-407-1  
Lot 1, CSM #912

Being a part of  
**Gov't. Lot 4  
Section 3  
T 38 N, R 11 E**  
Town of Three Lakes  
Oneida County, Wisconsin



**-Surveyor's Certificate-**

"I HEREBY CERTIFY, THAT I HAVE SURVEYED AND MAPPED  
THE LANDS SHOWN HEREON AND THAT, TO THE BEST OF  
MY KNOWLEDGE AND BELIEF, THIS SURVEY AND MAP IS A  
TRUE AND CORRECT REPRESENTATION THEREOF, AND THAT  
I HAVE COMPLIED WITH THE APPLICABLE REQUIREMENTS  
OF CHAPTER A-E 7 OF THE WISCONSIN ADMINISTRATIVE  
CODE'S MINIMUM STANDARDS FOR PROPERTY SURVEYS."

DATED THIS 30th DAY OF APRIL 2021.

*Rip W. Soder*  
RIP W. SODER, P.L.S. NO. 1731

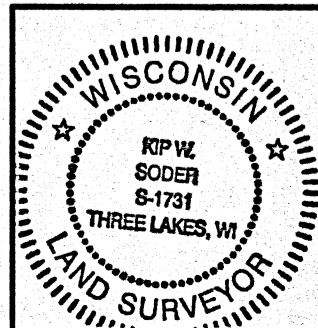
**-Legend-**

- 1" DIA. IRON PIPE FOUND IN PLACE
- 1" DIA. IRON PIPE SET THIS SURVEY
- △ COMPUTED POSITION
- ( ) BEARING & DISTANCE OF RECORD

**Big Stone  
Lake**

**Shoreline Setback Note:**  
A Lakebed/Wetland Determination Was  
Not Made During This Survey. The  
Zoning Office And/Or DNR Should  
Be Contacted To Verify Any Building  
Setback Lines.

MAP # A3789 ✓  
 DATE FILED 6-17-2021  
 BY JAP  
 DESCRIPTION FILED  
 ONEIDA CO. SURVEYOR'S OFFICE



Survey For:  
**MKC Bonkowski, LLC.**  
 c/o Dave Riley  
 3446 16th Place  
 Kenosha, WI. 53144

SCALE: 1" = 50' DATE: 4-30-2021 DWN BY: K.W.S  
 Drawing No. **E4651** Eagle Landmark Surveying Inc.  
 5035 Hwy. 70 West, Eagle River, WI 54521  
 P&F (715)479-9810 survey@eaglelandmark.com