
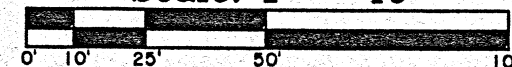


Oneida County
Grid North

Being a part of
Gov't. Lot 6 of Section 15
T 38 N, R 11 E
Town of Three Lakes, Oneida County, WI.



Scale: 1" = 40'



Dog

Lake

Most upstream edge of parcel
Elevation = 1628.13'
Lat. 45.77447°
Long. 89.11115°

TL-550-4

(N 72°14'E 288.9')

To Town Road

N 10°32'16"W
49.79'

S 73°23'01"W 311.09'
(S 73°45'W 712.9')

MAP #	A3795 ✓
DATE FILED	6-17-2021
BY	JAP
DESCRIPTION FILED
ONEIDA CO. SURVEYOR'S OFFICE	

"Truver"
Parcel TL-550-15
955 Bundo Road
Document No. 720639

Driveway

Garage

1627.68'
1627.78'

LAG
Lat. 45.77416°
Long. 89.11109°
Elev. = 1627.20'

Upstream edge
of structure
Lat. = 45.77411°
Long. = 89.11084°
Elev. = 1627.89'

House

1627.97'
1627.99'

Permanent Pier

LAG elevation is
1627.76' and taken
at the deck post for
the upper deck.
Lat. 45.77401°
Long. 89.11082°
Elevation of the ice
on February 3, 2021
is 1624.05'

TL-550-8

DATED THIS 5th DAY OF FEBRUARY, 2021.

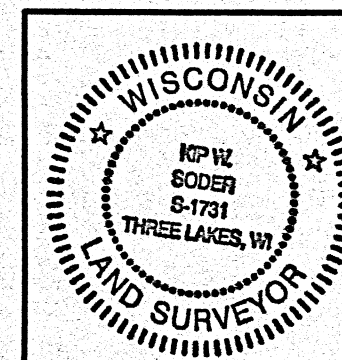
Kip W. Soder
KIP W. SODER, P.L.S. No. 1731

-Legend-

- 5/8" DIA. IRON PIPE FOUND IN PLACE
- () BEARING & DISTANCE OF RECORD.

Dog

Lake



LOMA Site Plan For:
Stephen Truver
4935 Litchfield Drive
Barrington, IL. 60010

SCALE: 1" = 40' DATE: 2-5-2021 DWN. BY: K.W.S

Drawing No. **E4622** Eagle Landmark Surveying Inc.
5035 Hwy. 70 West, Eagle River, WI 54521
P&F (715)479-8610 survey@eaglelandmark.com