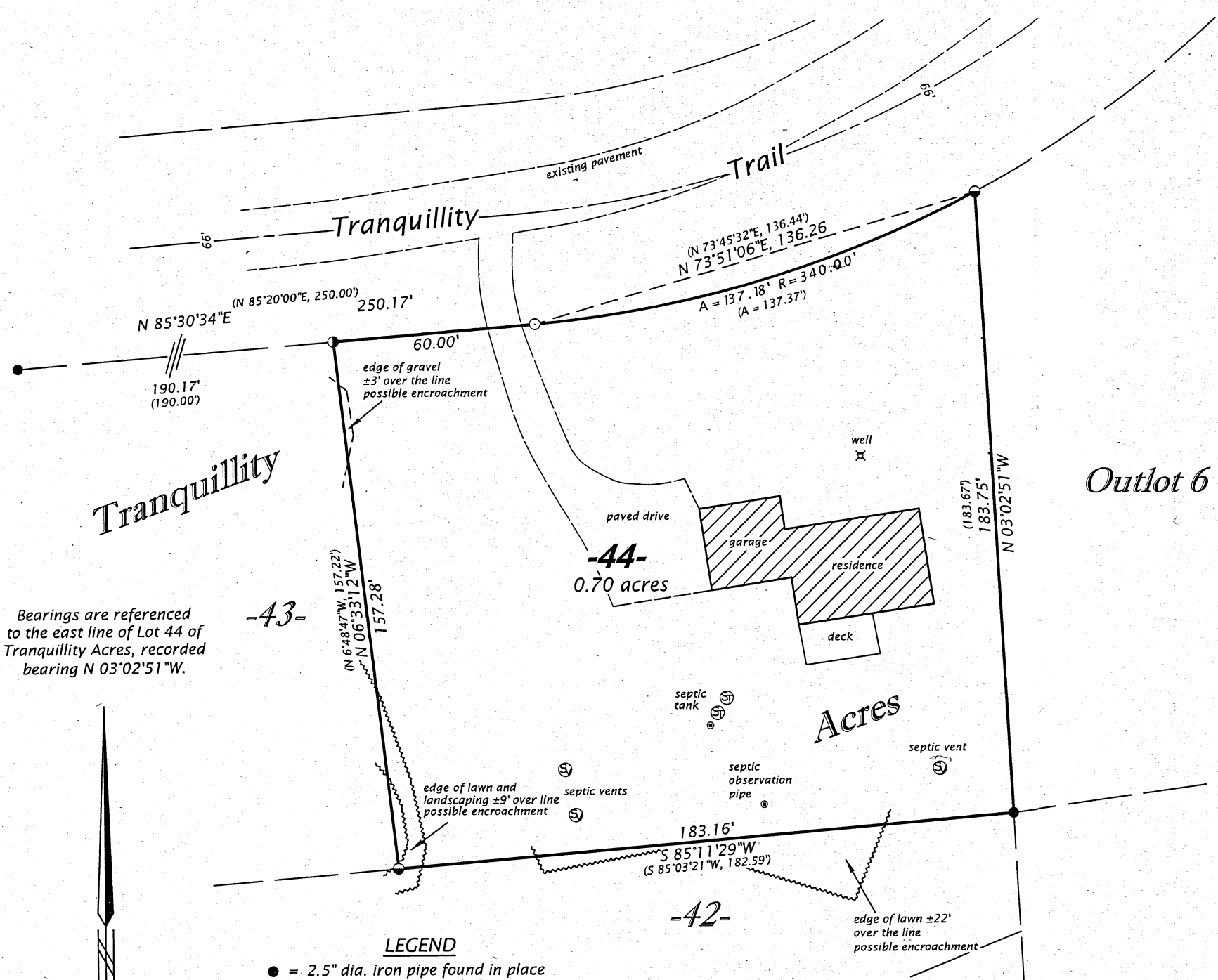


LOT 44
of the plat of
Tranquillity Acres
being part of the
NW 1/4 of the SE 1/4
SECTION 5, T38N, R6E


Town of Hazelhurst
Oneida County, Wisconsin



Bearings are referenced to the east line of Lot 44 of Tranquillity Acres, recorded bearing N 03°02'51\"/>

SURVEYOR'S CERTIFICATE
I, James D. Rein, Professional Land Surveyor No. S-1234, hereby certify that I have surveyed the property shown hereon; that this map represents an accurate survey of said property to the best of my knowledge and belief; that I have performed this survey by order of Rickie W. Lee; and that I have complied with the requirements of Wisconsin Administrative Code A-E 7.

WILDERNESS SURVEYING, INC.



James D. Rein
Professional Land Surveyor No. S-1234
Dated this 24th day of July, 2021

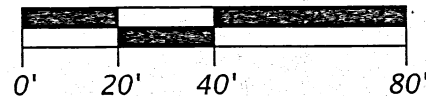
Field survey was completed on May 21, 2021.

LEGEND

- = 2.5" dia. iron pipe found in place
- = 1.5" dia. iron pipe found in place
- ⊙ = 1.4" dia. iron pipe found in place
- = iron pipe set, 1.0" dia. x 24" long
- () = previously recorded bearing and distance

Monument sizes are outside diameter dimensions.
Other corner monuments are as noted.

Scale: 1" = 40'



MAP # **A3804** ✓
DATE FILED **7-30-2021**
BY **JAP**
DE C. H. ...
ONEIDA CO. SURVEYOR'S OFFICE

WILDERNESS SURVEYING, INC.

Post Office Box 1111 - 8793 Earls Court
Minocqua, Wisconsin 54548-1111
Telephone (715) 356-5100 - www.wildernesssurveying.com

Map Number: 21 - 90
File Number: 10 - 5 - 386
Drafted by: H. Gray

Revisions: