

SHRUB No.	OFFSET FROM LINE
S1	0.3' NE OF LINE
S2	1.6' NE OF LINE
S3	1.9' NE OF LINE
S4	2.3' NE OF LINE
S5	3.5' NE OF LINE
S6	3.1' NE OF LINE
S7	3.3' NE OF LINE
S8	4.1' NE OF LINE
S9	1.0' NE OF LINE
S10	0.7' NE OF LINE
S11	ON LINE
S12	0.8' SW OF LINE
S13	2.1' SW OF LINE
S14	2.8' SW OF LINE

NE = NORTHEAST OF LINE (SHRUB POTENTIALLY ENCROACHING)
 SW = SOUTHWEST OF LINE (FOLIAGE BRANCHES POTENTIALLY ENCROACHING)


MAP # A3813 ✓
 DATE FILED 8-6-2021
 BY JAP
 DESCRIPTION FILED
 ONEIDA CO. SURVEYOR'S OFFICE

FD 1 1/4" IRON PIPE WITH RED PLASTIC CAP N 28°26'06" W 6.68'

CURVE DATA
 ARC LENGTH: 106.72' (106.75')
 RADIUS: 3913.83' (3913.83')
 LONG CHORD: N 57°31'01" E 106.72' (S 60°28'28" W 106.74')

SURVEYOR'S CERTIFICATE

I, ANTHONY R. JONES, WISCONSIN PROFESSIONAL LAND SURVEYOR No. S-2508, DO HEREBY CERTIFY THAT I HAVE MADE THIS SURVEY UNDER THE DIRECTION OF KARLA ROTH, OWNER, THAT THIS MAP, IN MY OPINION, IS A TRUE AND CORRECT REPRESENTATION OF THAT SURVEY AND THAT I HAVE COMPLIED WITH THE PROVISIONS OF CHAPTER AE-7 OF THE WISCONSIN ADMINISTRATIVE CODE.



ONEIDA

COUNTY

LOT 4

LOT 5

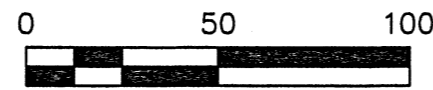
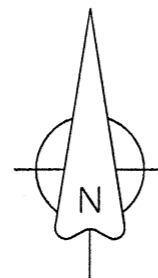
C.S.M. No.

3456

LOT NOTES:

- C.S.M. 3456 RECORDS ALL FOUR CORNERS OF THIS LOT AS A SET 1 1/4" X 18" IRON PIPE. PIPES SHOW HEREON ARE SYMBOLIZED AS FOUND AT THE TIME OF THIS SURVEY.
- THERE ARE NEW ORNAMENTAL SHRUBS PLANTED ALONG THE COMMON LINE BETWEEN LOTS 5 AND 6 OF C.S.M. THE TREE TABLE DIMENSIONS ARE TO THE CENTER OF THE SHRUB. IT IS POSSIBLE THAT EVEN THOUGH THE CENTER OF SOME SHRUBS ARE ON LOT 6, FOLIAGE AND BRANCHES EXTEND ON TO LOT 5.
- THE ORDINARY HIGH WATER MARK WAS NOT DETERMINED FOR THIS SURVEY. IF THAT DELINEATION IS REQUIRED, CONTACT THE APPROPRIATE AGENCY FOR MARKING.
- ANY LAND BELOW THE ORDINARY HIGH WATER MARK OF A LAKE OR NAVIGABLE STREAM IS SUBJECT TO THE PUBLIC TRUST IN NAVIGABLE WATERS THAT IS ESTABLISHED UNDER ARTICLE IX, SECTION 1, OF THE STATE CONSTITUTION.
- THIS SURVEY WAS DONE WITHOUT THE BENEFIT OF A TITLE SEARCH. THERE MAY BE BURDENS OR BENEFITS TO THIS PROPERTY THAT MAY NOT BE SHOWN HERE, BUT MAY BE REVEALED WITH A TITLE SEARCH.
- NO IMPROVEMENTS TO LOT 5 WERE SURVEYED OR MAPPED.

ONEIDA CO. GRID

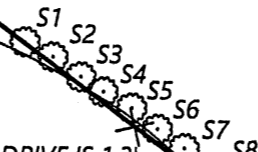


LOT 6

ATV TRAILER IS PARKED 4.6' N.E. OF LINE

EDGE OF NEW GRAVEL DRIVEWAY

NEW GRAVEL DRIVE IS 1.3' N.E. OF LINE BETWEEN SHRUBS 5 AND 6



ORNAMENTAL YARD LIGHT IS 2.6' NORTHEAST OF LINE.

EDGE OF GRASS DISTURBED BY VEHICLE TRAVEL IS 0.5' N.E. OF LINE

S 42°07'18" W 100.36' (N 45°07'50" E 100.40')

LAKE GEORGE

DRAWN BY: ARJ	DATE: 7/5/2021	KARLA J ROTH REVOCABLE TRUST 1172 JORDAN RD DEPERE, WI 54115
FIELD WORK COMPLETED ON:	DATE: 7/5/2021	
SCALE: 1"=50'	SHEET: 1/1	PROJECT NUMBER: 2021-114

LOT 5, ONEIDA COUNTY CERTIFIED SURVEY
 MAP No. 3456, IN GOV'T LOT 2, SEC. 14-36-9 AND GOV'T LOT 7, SEC. 11-36-09
 TOWN OF PELICAN, ONEIDA COUNTY,
 WISCONSIN
 PIN: PE-823-5

A.R. JONES
 LAND SURVEYING, LLC
 2788 SCHWARZ RD.
 RHINELANDER, WI 54501
 715.894.7231
 arjsurvey@charter.net

LEGEND

- ⊕ FOUND 2" IRON PIPE
- + SET WOODEN LATH ON LINE
- (XXX) DIMENSION OF RECORD