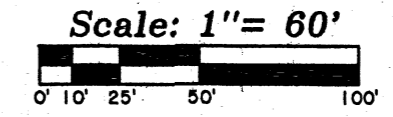



Lot 1  
 Of  
**Certified Survey**  
**Map No. 1753**  
 Being a Part of the  
**NE1/4-NW1/4**  
 and a Part of  
**Gov't. Lot 6**  
**Sec. 28, T 39 N, R 11 E**  
 Town of Three Lakes  
 Oneida County, Wisconsin



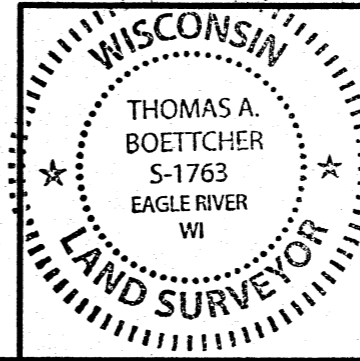
-Surveyor's Certificate-

"I HEREBY CERTIFY, THAT I HAVE SURVEYED AND MAPPED THE LANDS SHOWN HEREON AND THAT, TO THE BEST OF MY KNOWLEDGE AND BELIEF, THIS SURVEY AND MAP IS A TRUE AND CORRECT REPRESENTATION THEREOF, AND THAT I HAVE COMPLIED WITH THE APPLICABLE REQUIREMENTS OF CHAPTER A-E 7 OF THE WISCONSIN ADMINISTRATIVE CODE'S MINIMUM STANDARDS FOR PROPERTY SURVEYS."

DATED THIS 28th DAY OF SEPTEMBER, 2021.

THOMAS A. BOETTCHER, P.L.S. 1763

THIS MAP IS A REVISION OF PREVIOUS EAGLE LANDMARK SURVEY E2303 DATED 11/21/2002 AND WAS REVISED TO SHOW THE EXISTING IMPROVEMENTS. LOT CORNERS AND LINES HAVE NOT BEEN REVERIFIED.



Survey For  
**Mark C. Eiden**  
**Jean M. Eiden Trust**  
 40 Club Circle  
 Lake Barrington, IL 60010

SCALE: 1"=60' DATE: 9-28-2021 DWN. BY: K.W.S

Drawing No. **E2303-1** Eagle Landmark Surveying Inc.  
 5035 Hwy. 70 West, Eagle River, WI 54521  
 P&F (715)479-9610 survey@eaglelandmark.com