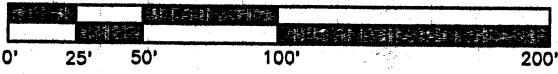



Being a part of  
**Gov't. Lot 6**  
**Section 8**  
**T 36 N, R 8 E**

Town of Crescent  
Oneida County, WI.

Scale: 1" = 70'



BEARING  
BASIS OF  
RECORD



BEARINGS ARE BASED ON THE EAST LINE  
OF THIS PARCEL WHICH BEARS S  
21°59'46"W AS USED IN A PREVIOUS  
SURVEY.

FIELD WORK WAS COMPLETED ON AUGUST  
26TH, 2021.

Parcel CR-111-1C

Parcel CR-111-1D

3127 Pleasure Point Road  
"Connors"  
Parcel CR-111

Parcel CR-111-4

(N 21°59'51"E 768.78')  
(N 21°59'51"E 768.78')

(684.63')  
(684.77')  
(S 21°59'46"W 689.77')  
(S 21°59'46"W 689.63')

Right-of-way line  
(S 51°26'09"E 223.00')  
(S 51°27'17"E 222.89')

(25.00')  
25.00'

(25.00')  
25.00'

Iron pipe moved  
from location  
depicted on a  
Kevin Bixby survey  
from 2015 because  
of a pressure ridge

Marked this line back about 250'

NOTE: Improvements  
are not shown.

Marked this line back about 250'

1-1/2" iron pipe bears  
S 67°59'49"E 14.25'  
from 1" iron pipe

(N 72°09'35"W 214.24')  
(N 72°10'02"W 214.32')

-Surveyor's Certificate-

"I hereby certify that I have surveyed the property lines shown hereon  
and that to the best of my knowledge and belief, this survey and  
map is a true and correct representation of the property lines  
surveyed, and that I have complied with the applicable provisions  
of Chapter A-E 7 of the Wisconsin Administrative Code's minimum  
standards for boundary line surveys.

DATED THIS 9th DAY OF SEPTEMBER, 2021.

*Kip W. Soder*  
KIP W. SODER, P.L.S. No. 1731

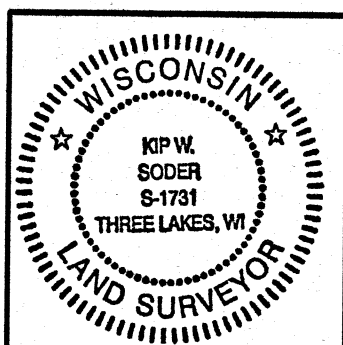
-Legend-

- 1" DIA. IRON PIPE FOUND IN PLACE
- ⊗ 3/4" DIA. IRON PIPE FOUND IN PLACE
- ⊙ MASONRY NAIL FOUND IN PLACE
- ( ) BEARING & DISTANCE OF RECORD
- PORTION OF LINES MARKED

Crescent

MAP # **A3830** ✓  
 DATE FILED **10-27-2021**  
 BY **JAP**  
 DESCRIPTION FILED .....  
 ONEIDA CO. SURVEYOR'S OFFICE

Lake



Line Survey For  
**Wausau Homes**  
C/O Nathan Shrock  
1825 N. Stevens Street  
Rhineland, WI. 54501

SCALE: 1" = 70' DATE: 9-9-2021 DWN. BY: K.W.S

Drawing No. **E4714** Eagle Landmark Surveying Inc.  
5035 Hwy. 70 West, Eagle River, WI 54521  
P&F (715)479-9810 survey@eaglelandmark.com