


Big Stone Lake

BEARING BASIS OF RECORD

N



BEARINGS ARE BASED ON THE WEST LINE OF LOT 3 WHICH BEARS N 2°48'00"W AS BEING OF RECORD.


FIELD WORK WAS COMPLETED ON JUNE 16TH, 2021.

Approximate low area

Neighboring pathway to the lake.

Being Lot 3
Certified Survey Map No. 1184
and located in the
NW1/4 - NW1/4
Section 11, T 38 N, R 11 E
Town of Three Lakes, Oneida County, WI.

Scale: 1" = 70'



Garden fencing is over the lot line.

Lot 1, CSM #1184
Parcel TL-501-1A

Lot 2
CSM #1184
Parcel TL-501-1B

"Wickman"
Lot 3, CSM #1184
Parcel TL-501-1C
79,500± SQ.FT.
1.82± ACRES

Lot 4, CSM #1184
Parcel TL-501-1D

N 02°48'00"W 719.76'
(N 2°48'00"W 720.60')

S 2°48'00"E 807.11'
(S 02°48'53"E 806.87')

-Surveyor's Certificate-

"I HEREBY CERTIFY, THAT I HAVE SURVEYED AND MAPPED THE LANDS SHOWN HEREON AND THAT, TO THE BEST OF MY KNOWLEDGE AND BELIEF, THIS SURVEY AND MAP IS A TRUE AND CORRECT REPRESENTATION THEREOF, AND THAT I HAVE COMPLIED WITH THE APPLICABLE REQUIREMENTS OF CHAPTER A-E 7 OF THE WISCONSIN ADMINISTRATIVE CODE'S MINIMUM STANDARDS FOR PROPERTY SURVEYS."

DATED THIS 11th DAY OF AUGUST, 2021.

Kip W. Soder
KIP W. SODER, P.L.S. No. 1731


-Legend-

- ⊕ 1-1/2" DIA. IRON PIPE FOUND IN PLACE
- 1" DIA. IRON PIPE FOUND IN PLACE
- () BEARING & DISTANCE OF RECORD

S 77°22'03"E 103.37'
(S 77°16'E 103.79')
S 77°01'29"E 103.92'
(S 77°16'E 103.79')
N 77°22'48"W 103.71'
(N 77°16'W 103.79')

S.T. Highway "32"

MAP # A3831 ✓
 DATE FILED 10-27-2021
 BY JAP
 DESCRIPTION FILED
 ONEIDA CO. SURVEYOR'S OFFICE



Survey For:
Susan Wickman
 P.O. Box 12
 Spring Green, WI. 53588

SCALE: 1" = 70' DATE: 8-11-2021 DWN. BY: K.W.S

Drawing No. **E4682** Eagle Landmark Surveying Inc.
 5035 Hwy. 70 West, Eagle River, WI 54521
 P&F (715)479-9810 survey@eaglelandmark.com