


Being a part of
Gov't. Lot 6
Section 8
T 36 N, R 8 E
 Town of Crescent
 Oneida County, WI.


Scale: 1" = 70'



BEARINGS ARE BASED ON THE EAST LINE OF THIS PARCEL WHICH BEARS S 21°59'46"W AS USED IN A PREVIOUS SURVEY.

FIELD WORK WAS COMPLETED ON AUGUST 26TH, 2021.

BEARING BASIS OF RECORD



Parcel CR-111-1C

Parcel CR-111-1D

3127 Pleasure Point Road
 "Connors"
 Parcel CR-111

NOTE: Improvements are not shown.

Parcel CR-111-4

MAP #	A3840 ✓
DATE FILED	12-20-2021
BY	JAP
DESCRIPTION FILED	
ONEIDA CO. SURVEYOR'S OFFICE	

-Surveyor's Certificate-

"I hereby certify that I have surveyed the property lines shown hereon and that to the best of my knowledge and belief, this survey and map is a true and correct representation of the property lines surveyed, and that I have complied with the applicable provisions of Chapter A-E 7 of the Wisconsin Administrative Code's minimum standards for boundary line surveys.

DATED THIS 9th DAY OF SEPTEMBER, 2021.

[Signature]
 THOMAS A. BOETTCHER, P.L.S. 1763
 REVISED 11/8/2021 (PROPOSED NEW HOME)

-Legend-

- 1" DIA. IRON PIPE FOUND IN PLACE
- ⊗ 3/4" DIA. IRON PIPE FOUND IN PLACE
- ⊙ MASONRY NAIL FOUND IN PLACE
- () BEARING & DISTANCE OF RECORD
- PORTION OF LINES MARKED


Iron pipe moved from location depicted on a Kevin Bixby survey from 2015 because of a pressure ridge

Marked this line back about 250'

Marked this line back about 250'

Crescent

Lake



Line Survey For
Wausau Homes
 C/O Nathan Shrock
 1825 N. Stevens Street
 Rhinelander, WI. 54501

SCALE: 1" = 70' DATE: 9-9-2021 DWN. BY: K.W.S

Drawing No. **E4714** Eagle Landmark Surveying Inc.
 5035 Hwy. 70 West, Eagle River, WI 54521
 P&F (715)479-9610 survey@eaglelandmark.com