

Being Lot 14
 Certified Survey Map No. 393
 and being located in
 SE1/4 of the SE1/4
 Section 7, T 39 N, R 11 E
 Town of Three Lakes, Oneida County, WI.

Lot 13, CSM #393

(N 89°56'50"E 628.13')
 (N 89°57'21"E 628.51')

Lot 14, CSM #393
 Parcel No. TL-976-3
 94,191 SQ.FT.
 2.16 ACRES

(S 89°56'50"W 627.95')
 (S 89°56'50"W 627.43')

Lot 15, CSM #393

(N 00°03'43"W 149.95')
 (N 0°04'23"W 150.00')

49.50'


Van Buusum Road

(S 0°03'10"E 56.97')
 (S 00°04'17"E 56.97')

(N 05°02'00"S 93.03')
 (N 05°02'00"S 93.03')

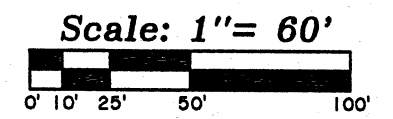
BEARINGS ARE BASED ON
 THE SOUTH LINE OF LOT 14
 WHICH BEARS S 89°56'50"W
 AS BEING OF RECORD.

FIELD WORK WAS
 COMPLETED ON
 12-01-2021.



TL-983-17

TL-983-2
 CSM #4844



-Legend-

- 1" DIA. IRON PIPE FOUND IN PLACE
- () BEARING & DISTANCE OF RECORD


-Surveyor's Certificate-

"I HEREBY CERTIFY, THAT I HAVE SURVEYED AND MAPPED THE LANDS SHOWN HEREON AND THAT, TO THE BEST OF MY KNOWLEDGE AND BELIEF, THIS SURVEY AND MAP IS A TRUE AND CORRECT REPRESENTATION THEREOF, AND THAT I HAVE COMPLIED WITH THE APPLICABLE REQUIREMENTS OF CHAPTER A-E 7 OF THE WISCONSIN ADMINISTRATIVE CODE'S MINIMUM STANDARDS FOR PROPERTY SURVEYS."

DATED THIS 22nd DAY OF DECEMBER, 2021.

THOMAS A. BOETTCHER, P.L.S. No. 1763

MAP # A3889 ✓
 DATE FILED 6-1-2022
 BY JAP
 DESCRIPTION FILED
 ONEIDA CO. SURVEYOR'S OFFICE



Survey For
Phillip Hahn
 P.O. Box 346
 Three Lakes, Wisconsin 54562

SCALE: 1" = 60' DATE: 12/22/2021 DWN. BY: K.W.S

Drawing No. **E4745** Eagle Landmark Surveying Inc.
 5035 Hwy. 70 West, Eagle River, WI 54521
 P&F (715)479-9610 survey@eaglelandmark.com