

Doc. No. 812840

ONE-QUARTER CORNER  
13 18  
Mag Nail found.  
Monument and witnesses  
verified.

S66° 54' 23"W  
1337.50'

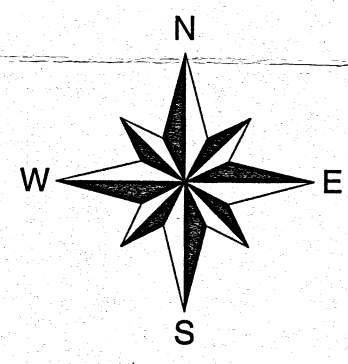
(S84° 40' 21"E)  
S84° 57' 15"E  
374.59'  
(374.59')

(662.63)  
662.79'  
Trail

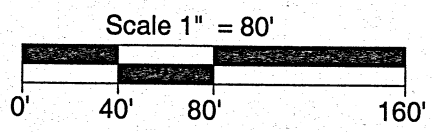
Doc. No. 740870

Doc. No. 783156  
Computer Number: TL-1119-12

Oneida County Grid




- ⊗ 1" dia. iron pipe found
- ( ) Bearing or distance of record
- ⊞ Electrical transformer



Oneida

Farms  
Town Road

Road



MAP # A3899 ✓  
 DATE FILED 6-13-2022  
 BY JAP  
 DESCRIPTION FILED  
 ONEIDA CO. SURVEYOR'S OFFICE

I hereby certify that I have surveyed the property line shown hereon; that this map represents an accurate survey of said property to the best of my knowledge and belief; and that I have complied with the applicable requirements of the Wisconsin Administrative Code Section A-E 7.

Note:  
1. Fieldwork was completed on June 3, 2022.

**MAINES & ASSOCIATES**  
Land Surveyors  
Arbor Vitae, WI 54568  
Phone 715.356.9485  
Eagle River, WI 54521  
Phone 715.479.2570  
mainesandassociates.com

Part of  
Government Lot 4  
Section 18, T 39 N, R 11 E  
Town of Three Lakes  
Oneida County, Wisconsin

CLIENT:  
Steven J. Blanchette

SCALE: 1" = 80'  
 JOB #: 2022137  
 DRAWN BY: JMJ  
 DATE: 6/6/2022  
 SHEET 1 OF 1