

MAP # A3909 ✓
 DATE FILED 7-5-2022
 BY JAP
 DESCRIPTION FILED
 ONEIDA CO. SURVEYOR'S OFFICE

Parcel No. ST-392-1
 Document No. 404328

Parcel No. ST-401-2
 Document No. 741015
 39,890 sq.ft.
 0.92 acre
 -other improvements not shown-

Parcel No. ST-401-1
 Document No. 404328

Parcel No. ST-401-3
 Oneida County Hwy. Dept.
 Document No. 242417


Parcel No. ST-401-3
 Oneida County Hwy. Dept.
 Document No. 243279

Center of Section 26
 position established from existing witness
 monuments, ref. U.S.P.L.S.M.R.


Note: Corner position falls in
 large boulder, iron pipe set
 N 00°17'38"W, 2.00 feet from
 true corner position.

E 1/4 Corner
 Section 26

Bearings Assumed:
 reference to the east line of Section 26
 shown hereon per O.C.S. Map No. B7398
 which is assumed to bear
 S 00°17'38"E



- Legend:
- 1.0" diameter iron pipe set
 - ⊕ 1.0" diameter iron pipe found in place
 - ⊠ 2.5" diameter capped aluminum monument found in place
 - computed position of record, corner not set
 - () distance per the record thereof




SURVEYOR'S CERTIFICATE:

I, David A. Konopacky, hereby certify that I have surveyed the parcel of land shown hereon; that this map represents an accurate survey of said lands to the best of my knowledge and belief; and that I have complied with the applicable requirements of the Wisconsin Administrative Code Section A-E 7. Legal description(s) provided on separate sheet(s).

(Signature)

David A. Konopacky
 Professional Land Surveyor No. 2566

3/5/22
 Date



Part of the
 NE 1/4 of the SE 1/4
 and part of the
 SE 1/4 of the NE 1/4
 Section 26, T37N, R10E
 Stella Township
 Oneida County, Wisconsin

Section 26 | 25
 Corner 35 | 36

Christopher & Robin Clairmore
 PO Box 321
 Rhinelander, WI 54501

Map Scale: 1" = 100' Date: 03/15/22 Drafted by: DAK
 Project No. 5697 NORTHWOODS SURVEYING
 P.O. BOX 1002, LAND O'LAKES, WISCONSIN 54540