RECEIVED & FILED #A392
Gem Co. Surveyor's Office
Date JUL 29 1998
By
C.S. Area #

36-37-8
SE-SW
G.L. 9

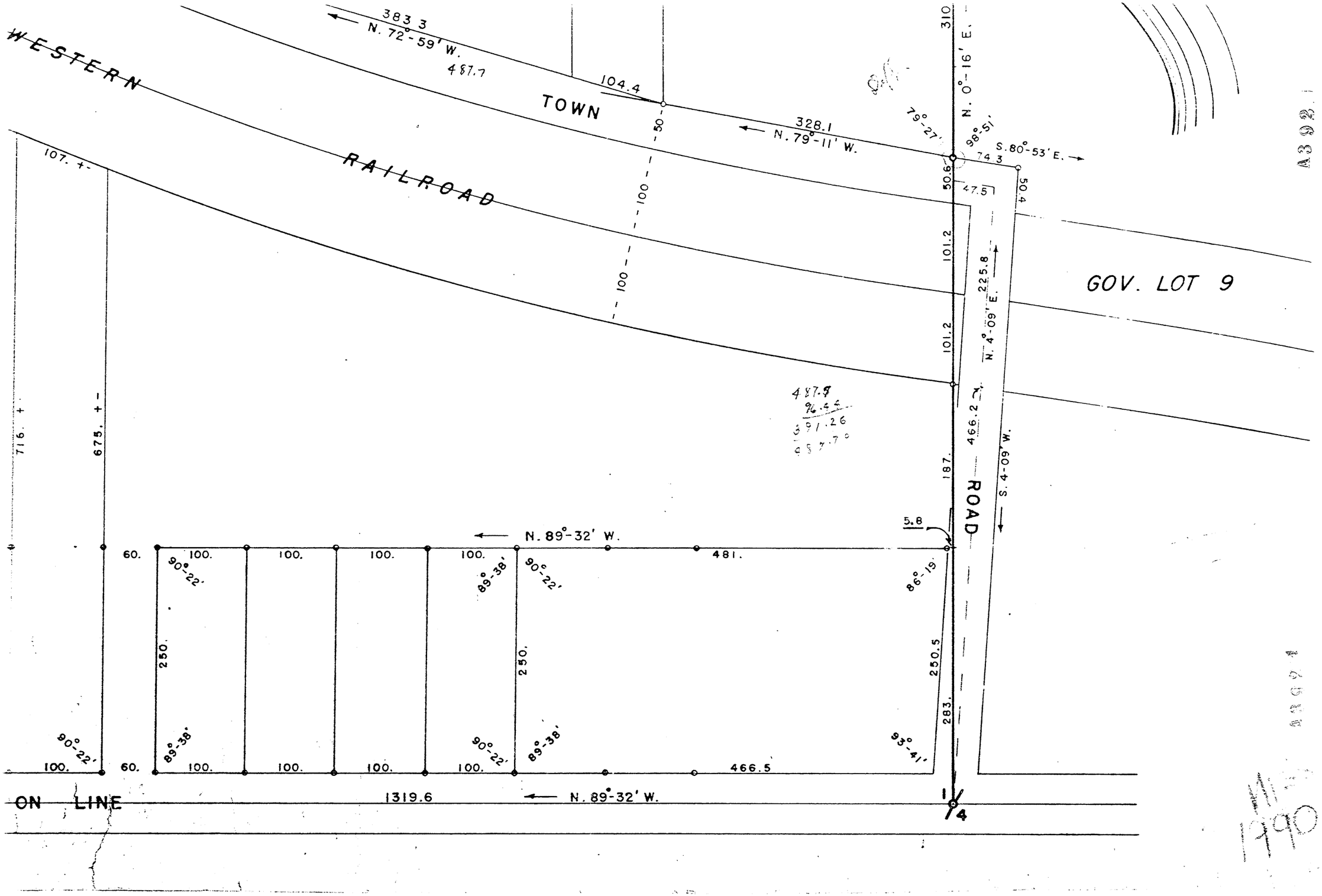

A392

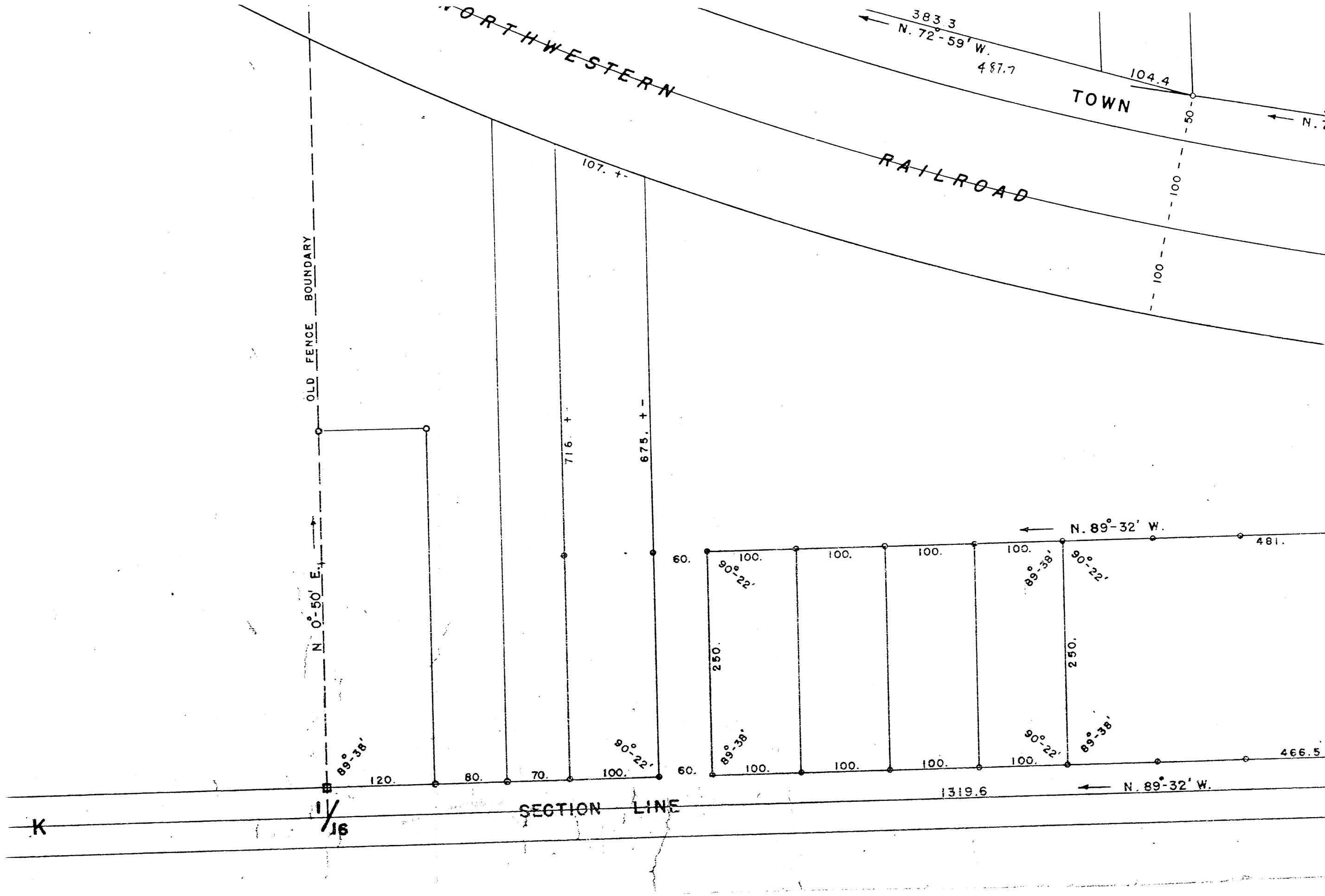
NORTHWESTERN
RAILROAD
TOWN
383.3
N. 72°-59' W.
487.7
104.4
50
100
100
N.
107. +-
716. +-
675. +-
OLD FENCE BOUNDARY
N 0°-50' E.
N. 89°-32' W.
481.
60.
100.
100.
100.
100.
90°-22'
89°-38'
90°-22'
250.
250.
89°-38'
90°-22'
89°-38'
100.
100.
100.
100.
466.5
60.
89°-38'
120.
80.
70.
100.
90°-22'
1319.6
N. 89°-32' W.
K
1/16
SECTION LINE

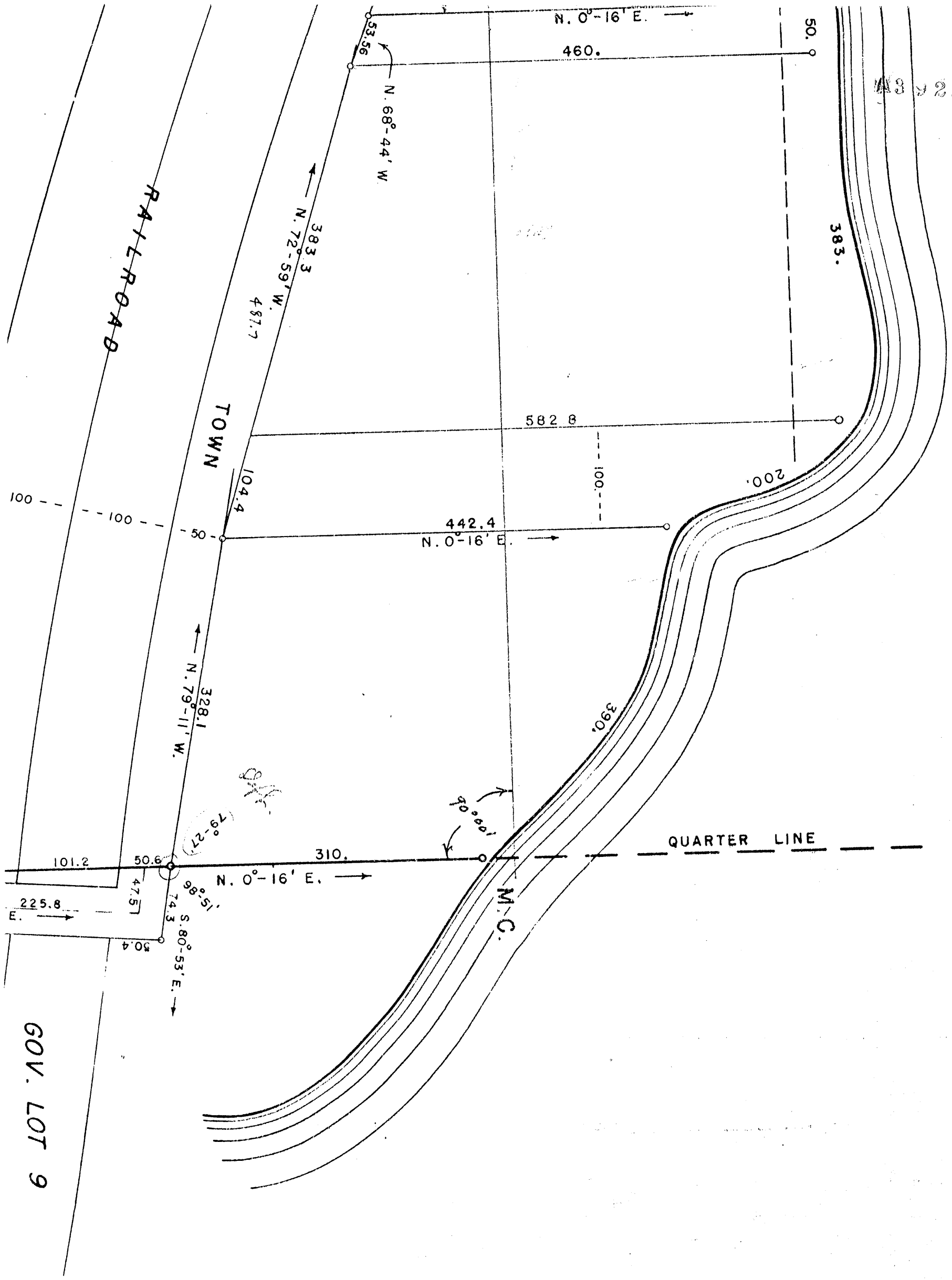
N. 0°-16' E.
460.
53.56
N. 68°-44' W.
50.
383.
N. 72°-59' W.
383.3
487.7
RAILROAD
TOWN
582.8
100.
200.
104.4
100
100
50
442.4
N. 0°-16' E.
N. 79°-11' W.
328.1
390.
90°00'
79°-27'
QUARTER LINE
101.2
50.6
310.
N. 0°-16' E.
98°-51'
47.5
225.8
E.
74.3
S. 80°-53' E.
50.4
M.C.
GOV. LOT 9