



Being Lot 7 of the **MACCABE PLAT**
 Being a part of
Gov't. Lot 1 of Section 14
 and also being part of
Gov't. Lot 3 of Section 13
 and all being in
T 35 N, R 10 E
 Town of Schoepke, Oneida County, WI.



Oneida County
 Grid North

FIELD WORK WAS
 COMPLETED ON MAY 5TH,
 2022.



Pelican
 Lake


- Legend-
- ONEIDA COUNTY ALUMINUM CAP MONUMENT
 - ⊕ 2" DIA. IRON PIPE FOUND IN PLACE
 - 1" DIA. IRON PIPE FOUND IN PLACE
 - () BEARING & DISTANCE OF RECORD
 - 1/2" REBAR OFFSET STAKE SET

-Surveyor's Certificate-

"I HEREBY CERTIFY, THAT I HAVE SURVEYED AND MAPPED THE LANDS SHOWN HEREON AND THAT, TO THE BEST OF MY KNOWLEDGE AND BELIEF, THIS SURVEY AND MAP IS A TRUE AND CORRECT REPRESENTATION THEREOF, AND THAT I HAVE COMPLIED WITH THE APPLICABLE REQUIREMENTS OF CHAPTER A-E 7 OF THE WISCONSIN ADMINISTRATIVE CODE'S MINIMUM STANDARDS FOR PROPERTY SURVEYS." DATED THIS 19TH OF MAY, 2022.

THAS
 THOMAS A. BOETTCHER, P.L.S. No. 1763
 REVISED 6/22/2022 (STAKE NEW HOME)
 REVISED 9/16/2022 (CHANGE DRIVEWAY AND STEPS)

MAP # **A3952**
 DATE FILED **10-17-2022**
 BY **CH**
 DESCRIPTION FILED
 ONEIDA CO. SURVEYOR'S OFFICE



Survey For:
Phillip & Susan Domask
 640 Logan Circle
 Marshall, Wisconsin 53559

SCALE: 1" = 40' DATE: 5-19-2022 DWN. BY: K.W.S

Drawing No. **E4787** Eagle Landmark Surveying Inc.
 5035 Hwy. 70 West, Eagle River, WI 54521
 P&F (715)479-9610 survey@eaglelandmark.com