

A3980

A3980

Parcel No. NE-643  
Document No. 759471

Note: Driveway and filled area  
approx. 20 feet over parcel line.

MAP # A3980  
 DATE FILED 11-20-2022  
 BY CH  
 DESCRIPTION FILED  
 ONEIDA CO. SURVEYOR'S OFFICE


**Outlot -2-**  
 Parcel No. NE-643-4  
 Document No. 796562  
 57,379 sq.ft.  
 1.32 acres

Parcel No. NE-643-6  
Document No. 778252

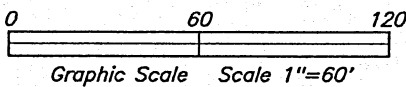
Outlot 1, CSM No. 3861  
 Parcel No. NE-643-5  
 Document No. 696153

Parcel No. NE-643-3  
Document No. 696175

**Record Bearings:**  
 referenced to the east line of Lot 2  
 CSM No. 3861 which is assumed to  
 bear S 2°26'34"E



- Legend:**
- 0.75" diameter iron rod found in place
  - 1.0" diameter iron pipe found in place
  - ⊙ 1.5" diameter iron pipe found in place
  - ( ) bearing and/or distance per the record thereof




**Lot 2 & Outlot 2**  
**CSM No. 3861**  
 recorded in Vol.17CSM, Pg.3861  
 as Document No. 695539  
 located in part of  
**Government Lot 6**  
**Section 17, T38N, R8E**  
 Newbold Township  
 Oneida County, Wisconsin

**SURVEYOR'S CERTIFICATE:**

I, David A. Konopacky, hereby certify that I have surveyed the parcel(s) of land shown hereon; that this map represents an accurate survey of said lands to the best of my knowledge and belief; and that I have complied with the applicable requirements of the Wisconsin Administrative Code Section A-E 7.

David A. Konopacky  
 Professional Land Surveyor No. 2566

7/19/22  
 Date



Thomas & Maureen Bacha  
 6484 Pinehurst Drive  
 Lake Tomahawk, WI 54539

Map Scale: 1" = 60' Date: 07/19/22 Drafted by: DAK

Project No. 5724 NORTHWOODS SURVEYING  
 P.O. BOX 1002, LAND O'LAKES, WISCONSIN 54540

A3980

A3980