
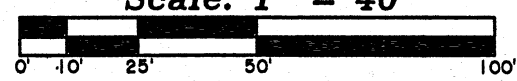


BEARING BASIS OF RECORD



Being the West line of Lot 2
of the
Farris - Martin - Schauder
Subdivision
and being located in
Gov't. Lot 1 of Section 32
T 39 N, R 9 E
Town of Sugar Camp, Oneida Co., WI.

Scale: 1" = 40'



BEARINGS ARE BASED ON THE
WESTERLY LINE OF LOT 2 WHICH
BEARS S 29°20'39"E AS BEING OF
RECORD.

FIELD WORK WAS COMPLETED ON
DECEMBER 12TH, 2022.

Birch Tree Drive
(Platted Town Road)

33'

33'

(A = 107.02')
106.98'

-1-

-Legend-

- 1-1/4" DIA. IRON PIPE FOUND IN PLACE
- () BEARING & DISTANCE OF RECORD

"Dienst"
-2-

7546 Birch Tree Drive
Parcel No. SU-1618

(S 29°20'39"E 467.24')
(S 29°20'39"E 468.72')

(S 29°20'39"E 506.73')

-3-

Wood Fence

NOTE: Improvements are not shown

-4-


MAP # A3995
DATE FILED 1-19-2023
BY CH
DESCRIPTION FILED
ONEIDA CO. SURVEYOR'S OFFICE

-Surveyor's Certificate-

"I hereby certify that I have surveyed the property lines shown hereon and that to the best of my knowledge and belief, this survey and map is a true and correct representation of the property lines surveyed, and that I have complied with the applicable provisions of Chapter A-E 7 of the Wisconsin Administrative Code's minimum standards for boundary line surveys.

Dated this 22nd day of December, 2022

Thomas A. Boettcher, P.L.S. No. 1763



Line Survey For
Michael Dienst
6N077 McGough Road
Maple Park, IL. 60151

SCALE: 1" = 40' DATE: 12-22-2022 DWN. BY: K.W.S
Drawing No. **Eagle Landmark** Surveying Inc.
E4875 5035 Hwy. 70 West, Eagle River, WI 54521
P&F (715)479-9810 survey@eaglelandmark.com

Echo
Lake

100.00'
30.1'
N 60°44'27"E (100.00')