



All of Lot 9, Block 3
of the Plat of
Crystal Lake Forest
and being located in the
SW1/4 of the SW1/4
Section 16 T 38 N, R 11 E
Town of Three Lakes, Oneida County, WI.

Scale: 1" = 40'



-Surveyor's Certificate-

"I HEREBY CERTIFY, THAT I HAVE SURVEYED AND MAPPED THE LANDS SHOWN HEREON AND THAT, TO THE BEST OF MY KNOWLEDGE AND BELIEF, THIS SURVEY AND MAP IS A TRUE AND CORRECT REPRESENTATION THEREOF, AND THAT I HAVE COMPLIED WITH THE APPLICABLE REQUIREMENTS OF CHAPTER A-E 7 OF THE WISCONSIN ADMINISTRATIVE CODE'S MINIMUM STANDARDS FOR PROPERTY SURVEYS." DATED THIS 16th DAY OF JANUARY, 2023.

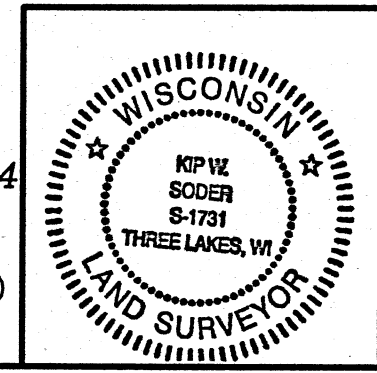
Kip W. Soder
KIP W. SODER, P.L.S. No. 1731

FIELD WORK WAS COMPLETED ON DECEMBER 6th, 2022.

MAP #	A3998
DATE FILED	1-19-2023
BY	CH
DESCRIPTION FILED	
ONEIDA CO. SURVEYOR'S OFFICE	

-Legend-

- ONEIDA CO. ALUMINUM CAP MONUMENT FOUND IN PLACE
- ⊕ MAG NAIL FOUND IN PLACE
- ⊕ 1-1/2" DIA. IRON PIPE FOUND IN PLACE
- 1" DIA. IRON PIPE FOUND IN PLACE
- 1" DIA. IRON PIPE SET THIS SURVEY
- () BEARING & DISTANCE OF RECORD



Survey For:
Jeffrey L. Retzlaff
131 Center Avenue
Cedar Grove, Wisconsin 53013

SCALE: 1" = 40' DATE: 1-16-2023 DWN. BY: K.W.S

Drawing No. **E4870** Eagle Landmark Surveying Inc.
5035 Hwy. 70 West, Eagle River, WI 54521
P&F (715)479-9610 survey@eaglelandmark.com