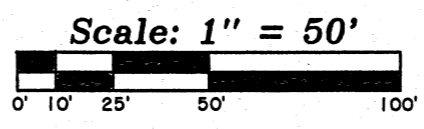



Being a part of the
NW1/4 of the NE1/4
Section 4, T 39 N, R 11 E
 Town of Three Lakes, Oneida County, WI.



Vilas County
 Grid North

NOTE: LEGAL DESCRIPTION IS PROVIDED ON A SEPARATE SHEET.
 FIELD WORK WAS COMPLETED ON FEBRUARY 14th, 2023.



MAP # A4010
 DATE FILED 4-3-2023
 BY CH
 DESCRIPTION FILED
 ONEIDA CO. SURVEYOR'S OFFICE


- Legend-
- ONEIDA CO. AND/OR VILAS CO. ALUMINUM CAP MONUMENT
 - ⊙ G.L.O. BRASS CAPPED CONCRETE MONUMENT IN PLACE
 - 1" DIA. IRON PIPE FOUND IN PLACE
 - △ COMPUTED POSITION
 - () BEARING & DISTANCE OF RECORD

-Surveyor's Certificate-

"I HEREBY CERTIFY, THAT I HAVE SURVEYED AND MAPPED THE LANDS SHOWN HEREON AND THAT, TO THE BEST OF MY KNOWLEDGE AND BELIEF, THIS SURVEY AND MAP IS A TRUE AND CORRECT REPRESENTATION THEREOF, AND THAT I HAVE COMPLIED WITH THE APPLICABLE REQUIREMENTS OF CHAPTER A-E 7 OF THE WISCONSIN ADMINISTRATIVE CODE'S MINIMUM STANDARDS FOR PROPERTY SURVEYS."

DATED THIS 23rd DAY OF FEBRUARY, 2023.

Thomas A. Boettcher
 THOMAS A. BOETTCHER, P.L.S. 1763



Survey For
John Gregory Stough & Candice Rene Liscomb
 823 Saddlewood Drive
 Glen Ellyn, IL. 60137-3202

SCALE: 1" = 50' DATE: 2-23-2023 DWN. BY: K.W.S

Drawing No. **E4890** Eagle Landmark Surveying Inc.
 5035 Hwy. 70 West, Eagle River, WI 54521
 P&F (715)479-9610 survey@eaglelandmark.com