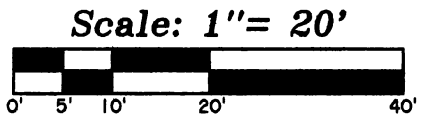


Being a part of
Lot 1 of Certified Survey Map No. 4249
 and being located in
Gov't. Lot 5
Section 6, T 38 N, R 11 E
 Town of Three Lakes, Oneida County, Wisconsin



MAP # **A4082**
 DATE FILED **8-1-2023**
 BY **CH**
 DESCRIPTION FILED
 ONEIDA CO. SURVEYOR'S OFFICE

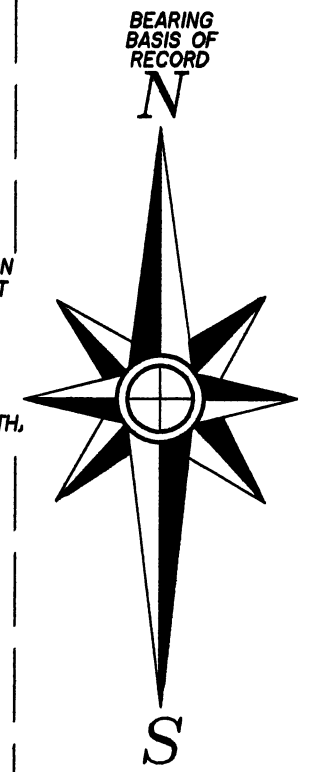
- 1 -
"Lesiewicz"
 1677 Lake Drive
 Parcel No. TL-2128

20' wide Alley

20'

Lake Drive
 (Sobieski Avenue)

6' 0"



BEARINGS ARE BASED ON THE SOUTH LINE OF LOT 1 OF CERTIFIED SUVEY NO. 4240 AS BEING OF RECORD.
 FIELD WORK WAS COMPLETED ON JULY 5TH, 2023

(140.00')
 139.97'

N 90°00'00"W 192.59'
 (N 90°00'00"W 192.62')

(52.62')
 52.62'

Position of former iron pipe now is gone.

Lot 8, Lakeside Park Addition
 TL-2130

-Legend-


- 1" DIA. IRON PIPE FOUND IN PLACE
- △ COMPUTED POSITION
- () BEARING & DISTANCE OF RECORD
- LOT LINE SURVEYED & MARKED

-Surveyor's Certificate-

"I hereby certify that I have surveyed the property lines shown hereon and that to the best of my knowledge and belief, this survey and map is a true and correct representation of the property lines surveyed, and that I have complied with the applicable provisions of Chapter A-E 7 of the Wisconsin Administrative Code's minimum standards for boundary line surveys.

DATED THIS 20th DAY OF JULY, 2023

 KIP W. SODER, P.L.S. No. 1731



Line Survey For:
Jeff Lesiewicz
 1677 Lake Drive
 Three Lakes, Wisconsin 54562

SCALE: 1" = 20' DATE: 7-20-2023 DWN. BY: K.W.S

Drawing No. **E4943** Eagle Landmark Surveying Inc.
 5035 Hwy. 70 West, Eagle River, WI 54521
 P&F (715)479-9810 survey@eaglelandmark.com