

Being Lot 1 of Certified Survey Map No. 3164

and being located in the


NW1/4 of the NE1/4

Section 30, T 36 N, R 9 E

Town of Pelican, Oneida County, Wisconsin

Oneida County
Grid North


N



FIELD WORK WAS COMPLETED ON
JULY 12TH, 2023

Parcel No. PE-417-1

Scale: 1" = 100'



(N 89°19'27"E 1172.35')
(N 89°19'01"E 1172.35')

33' 33'

Poplar

N 01°32'14"W 212.49'
(N 1°31'48"W 212.57')

Road

"Mikunda"
Lot 1, CSM #3164
Parcel No. PE-417-2

N 75°05'09"W 875.22'
(N 75°04'26"W 875.35')

Lot 2 Certified Survey No. 3164
Parcel No. PE-418-2

MAP # A4083
DATE FILED 8-1-2023
BY CH
DESCRIPTION FILED
ONEIDA CO. SURVEYOR'S OFFICE

-Surveyor's Certificate-


"I hereby certify that I have surveyed the property lines shown hereon and that to the best of my knowledge and belief, this survey and map is a true and correct representation of the property lines surveyed, and that I have complied with the applicable provisions of Chapter A-E 7 of the Wisconsin Administrative Code's minimum standards for boundary line surveys.

DATED THIS 20th DAY OF JULY, 2023

Thomas A. Boettcher
THOMAS A. BOETTCHER, P.L.S. No. 1763

-Legend-

- 1" DIA. IRON PIPE FOUND IN PLACE
- ⊠ 1" DIA. IRON PIPE WITH PLASTIC CAP FOUND IN PLACE
- () BEARING & DISTANCE OF RECORD



Line Survey For:
Wausau Homes Rhinelander
C/O Nathan Shrock
1825 N. Stevens Street
Rhinelander, Wisconsin 54501

SCALE: 1' = 100' DATE: 7-14-2023 DWN. BY: K.W.S

Drawing No. **Eagle Landmark** Surveying Inc.
E4945 5035 Hwy. 70 West, Eagle River, WI 54521
P&F (715)479-9610 survey@eaglelandmark.com