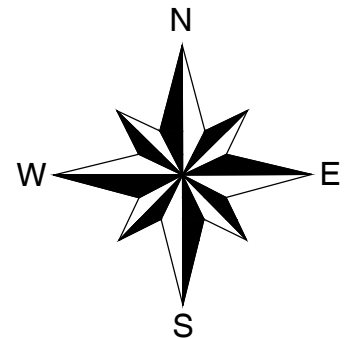

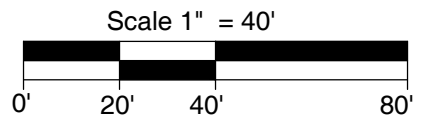


Oneida County Grid Bearings:  
 Referenced to the northwesterly line of Lot 4 of  
 Crystal Waters Shores as bearing N42°36'51"E



- ⊙ 1" dia. iron pipe set
- ⊗ 1" dia. iron pipe found
- ( ) Bearing or distance of record



MAP # **A4091**  
 DATE FILED: **8-14-2023**  
 BY: **CH**  
 DESCRIPTION FILED: \_\_\_\_\_  
 ONEIDA CO. SURVEYOR'S OFFICE

**Surveyors Certificate**

I hereby certify that I have surveyed the property line shown hereon; that this map represents an accurate survey of said property to the best of my knowledge and belief; and that I have complied with the applicable requirements of the Wisconsin Administrative Code Section A-E 7.

**Notes:**

1. This survey was done without the benefit of a title commitment, there may or may not be easements of record that benefit or burden the subject property.
2. Fieldwork was completed on July 31, 2023.

SCALE: 1" = 40'  
 JOB #: 2023260  
 DRAWN BY: JWD  
 DATE: 08/01/2023  
 SHEET 1 OF 1

CLIENT:  
 Michael Mikuta

The northwesterly line of Lot 4 of the recorded plat of Crystal Waters Shores being part of the SW 1/4 of the SE 1/4 Section 9, T 38 N, R 11 E Town of Three Lakes Oneida County, Wisconsin

Arbor Vitae, WI 54568  
 Phone 715.356.9485  
 Eagle River, WI 54521  
 Phone 715.479.2570  
 mainesandassociates.com

