


MAP # A4098
DATE FILED 8-22-2023
 BY **CH**
 DESCRIPTION FILED.....
ONEIDA CO. SURVEYOR'S OFFICE

LOT 16
 of the recorded plat
WIL-JO SHORES
 being part of
GOV'T. LOT 1
SECTION 17, T38N, R7E

Town of Lake Tomahawk
 Oneida County, Wisconsin

SURVEYOR'S CERTIFICATE
 I, James D. Rein, Professional Land Surveyor No. S-1234, hereby certify that I have surveyed the property shown hereon; that this map represents an accurate survey of said property to the best of my knowledge and belief; that I have performed this survey by order of Ronald M. Feit; and that I have complied with the requirements of Wisconsin Administrative Code A-E 7.

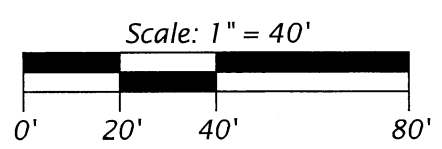
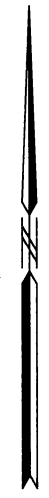
WILDERNESS SURVEYING, INC.



James D. Rein
 Professional Land Surveyor No. S-1234
 Dated this 14th day of July, 2023

Field survey was completed on July 13, 2023

Bearing base assumed,
 referenced to the east line
 of Lot 16, Wil-Jo Shores,
 bearing N 12°36'01"E.



- LEGEND**
- = 2.5" dia. iron pipe found in place
 - = 1.25" dia. iron pipe found in place
 - = iron pipe set, 1.0" dia. x 24" long
 - = utility pole & overhead utility lines
 - () = previously recorded bearing and distance
- Monument sizes are outside diameter dimensions.

WILDERNESS SURVEYING, INC.
 Post Office Box 1111 - 8793 Earls Court
 Minocqua, Wisconsin 54548-1111
 Telephone (715) 356-5100 - www.wildernesssurveying.com

Map Number: 23 - 77	Revisions:
File Number: 1 & 8 - 17 - 387	
Drafted by: S. Wruk Silva	