

MAP # A4100  
DATE FILED 8-25-2023  
BY CH  
DESCRIPTION FILED  
ONEIDA CO. SURVEYOR'S OFFICE


Part of  
**Government Lot 2**  
**Section 34, T39N, R11E**  
Three Lakes Township  
Oneida County, Wisconsin

**Record Bearings Assumed:**  
referenced to the north line of the lands shown hereon per Document No. 815839 which is assumed to bear S 81°10'00"E

**Legend:**  
⊕ 1.0" diameter iron pipe found in place  
⊗ 1.25" diameter iron pipe found in place  
( ) bearing and/or distance per the record thereof

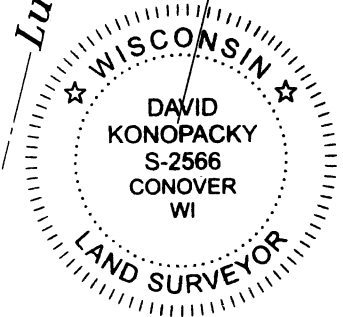
**Impervious Surface Notes:**  
Residence = 1,511 sq.ft.  
Garage = 2,712 sq.ft.  
Boathouse = 331 sq.ft.  
Driveway = 5,960 sq.ft. +/-  
Total impervious surface = 10,514 sq.ft. +/-  
Total parcel area = 46,299 sq.ft. +/-  
impervious Surface = 23% +/-

**Surveyor's Note:**  
Pursuant to Chapter A-E 7 of the Wisconsin Administrative Code, the client(s) have agreed to waive the requirements of a tie to a line of the U.S. Public Land Survey System and a new description prepared for this parcel.



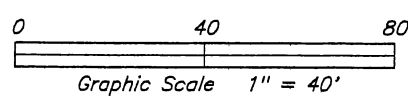
**Surveyor's Certificate:**  
I, David A. Konopacky, Professional Land Surveyor No. 2566, hereby certify that I have surveyed the lands depicted hereon and that the above map is a true and correct representation thereof; that this map shows the size and location of said lands, its exterior boundaries, the location of all visible above-ground improvements, roadways, apparent easements and visible encroachments, if any exist.

This survey is made for the use of the present owner(s) of said lands for the location of impervious surfaces and the percentage of impervious surfaces located thereon.



*[Signature]*  
David A. Konopacky  
Professional Land Surveyor No. 2566

1/28/22  
Date



Chad R Kravick Rev. Trust  
Pamela K Wondrash Lvg. Trust  
362 Clay Street  
Kiel, WI 53042

Map Scale: 1" = 40' Date: 12/28/22 Drafted by: DAK  
Project No. 5751 NORTHWOODS SURVEYING  
P.O. BOX 1002, LAND O'LAKES, WISCONSIN 54540