


Section Corner

19 | 20
30 | 29

All of
Lot 9, CSM No. 1226
recorded in Vol.5 CSM, Page 1226
and part of
Lot 10, CSM No. 1375
recorded in Vol.5 CSM, Page 1375
located in part of the
SE 1/4 of the NE 1/4
Section 30, T39N, R9E
Sugar Camp Township
Oneida County, Wisconsin

MAP # A4101
DATE FILED 8-25-2023
BY CH
DESCRIPTION FILED
ONEIDA CO. SURVEYOR'S OFFICE

Record Bearings Assumed:
referenced to the west line of Lot 9 per
CSM No. 1226 which bears
N 17°15'00"E




(S 4°11'55"E)
(1449.84)
Record Section Line

-8-
Parcel No. SU-927-3
Document No. 787822

Parcel No. SU-927-4
Document No. 687677
36,300 sq.ft. +/-
0.83 acre +/-


-10-
Parcel No. SU-927-5
Document No. 834516

- Legend:**
- ⊕ 1.0" diameter iron pipe found in place
 - ⊠ 2.0" diameter brass capped iron pipe in place
 - computed position from the record thereof
 - () bearing and/or distance per the record thereof



Surveyor's Certificate:

I, David A. Konopacky, hereby certify that I have surveyed the parcel(s) of land shown hereon; that this map represents an accurate survey of said lands to the best of my knowledge and belief; and that I have complied with the applicable requirements of the Wisconsin Administrative Code Section A-E 7.


David A. Konopacky
Professional Land Surveyor No. 2566

5.31.23
Date



Glenn Lohrey
3118 E Crawford Avenue
St. Francis, WI 53235

Map Scale: 1" = 40' Date: 05/31/23 Drafted by: DAK
Project No. 5768 NORTHWOODS SURVEYING
P.O. BOX 1002, LAND O'LAKES, WISCONSIN 54540