

MAP # A4109
 DATE FILED 10-17-2023...
 BY CH
 DESCRIPTION...
 ONEIDA CO. SURVEYOR'S OFFICE

LOT 1, BLOCK 1
 of the recorded plat
RUNNING ACRES


being part of the
NW 1/4 of the SE 1/4
SECTION 29, T36N, R6E

Town of Nokomis
 Oneida County, Wisconsin

SURVEYOR'S CERTIFICATE

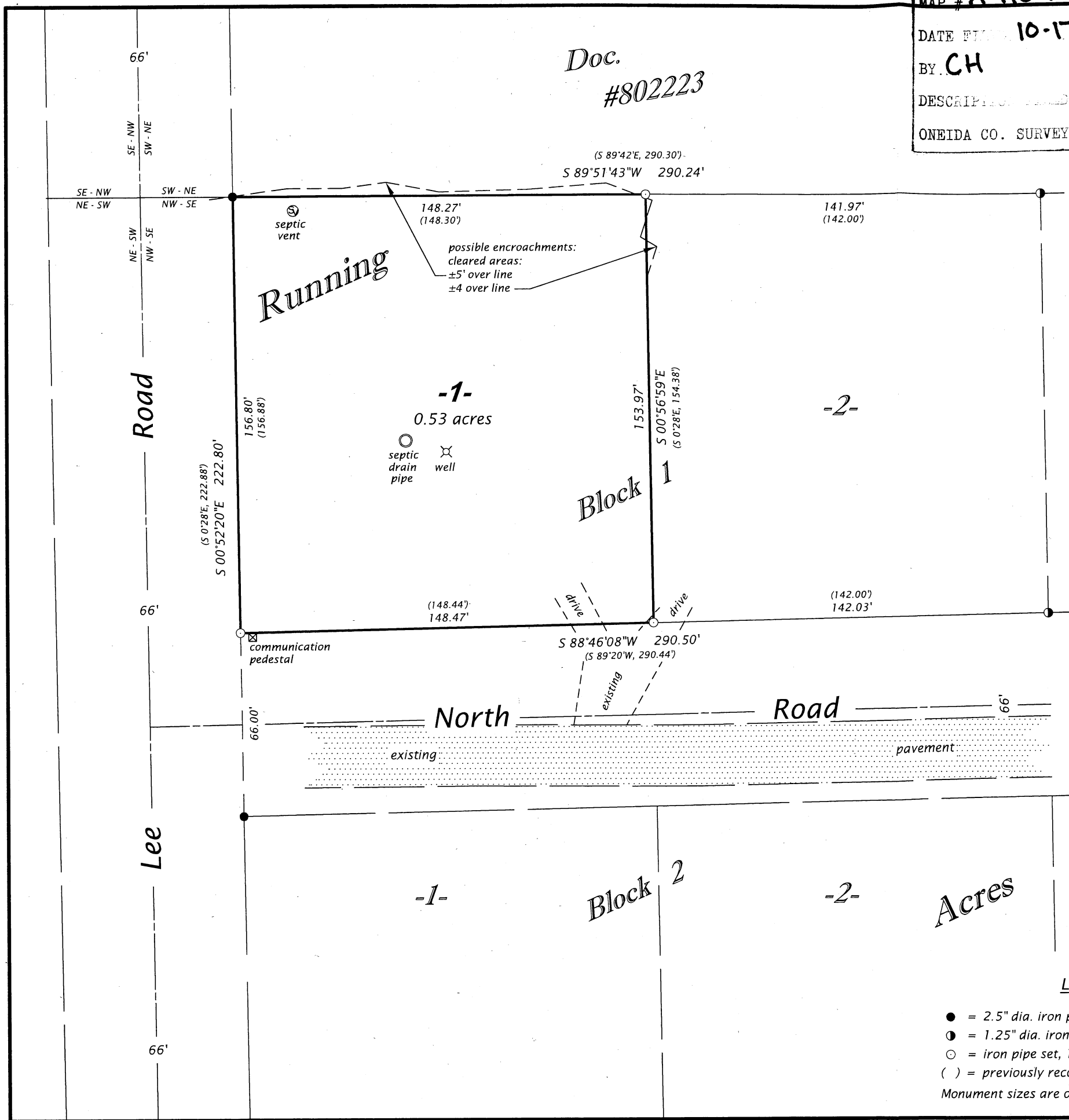
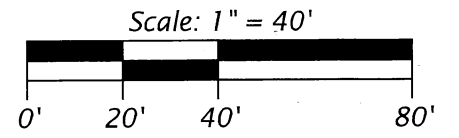
I, James D. Rein, Professional Land Surveyor No. S-1234, hereby certify that I have surveyed the property shown hereon; that this map represents an accurate survey of said property to the best of my knowledge and belief; that I have performed this survey by order of Bob Lemke; and that I have complied with the requirements of Wisconsin Administrative Code A-E 7.

WILDERNESS SURVEYING, INC.



James D. Rein
 Professional Land Surveyor No. S-1234
 Dated this 1st day of September, 2023
 Field survey was completed on August 29, 2023.

Bearings Oneida County Grid,
 based on GPS survey data,
 referenced to the west line
 of Lot 1, Block 1, Running Acres,
 bearing S 00°52'20"E.



LEGEND

- = 2.5" dia. iron pipe found in place
 - ⦿ = 1.25" dia. iron pipe found in place
 - = iron pipe set, 1.0" dia. x 24" long
 - () = previously recorded bearing and distance
- Monument sizes are outside diameter dimensions.

WILDERNESS SURVEYING, INC.
 Post Office Box 1111 - 8793 Earls Court
 Minocqua, Wisconsin 54548-1111
 Telephone (715) 356-5100 - www.wildernesssurveying.com

Map Number: 23 - 117	Revisions:
File Number: 10 - 29 - 366	
Drafted by: S. Wruk Silva	