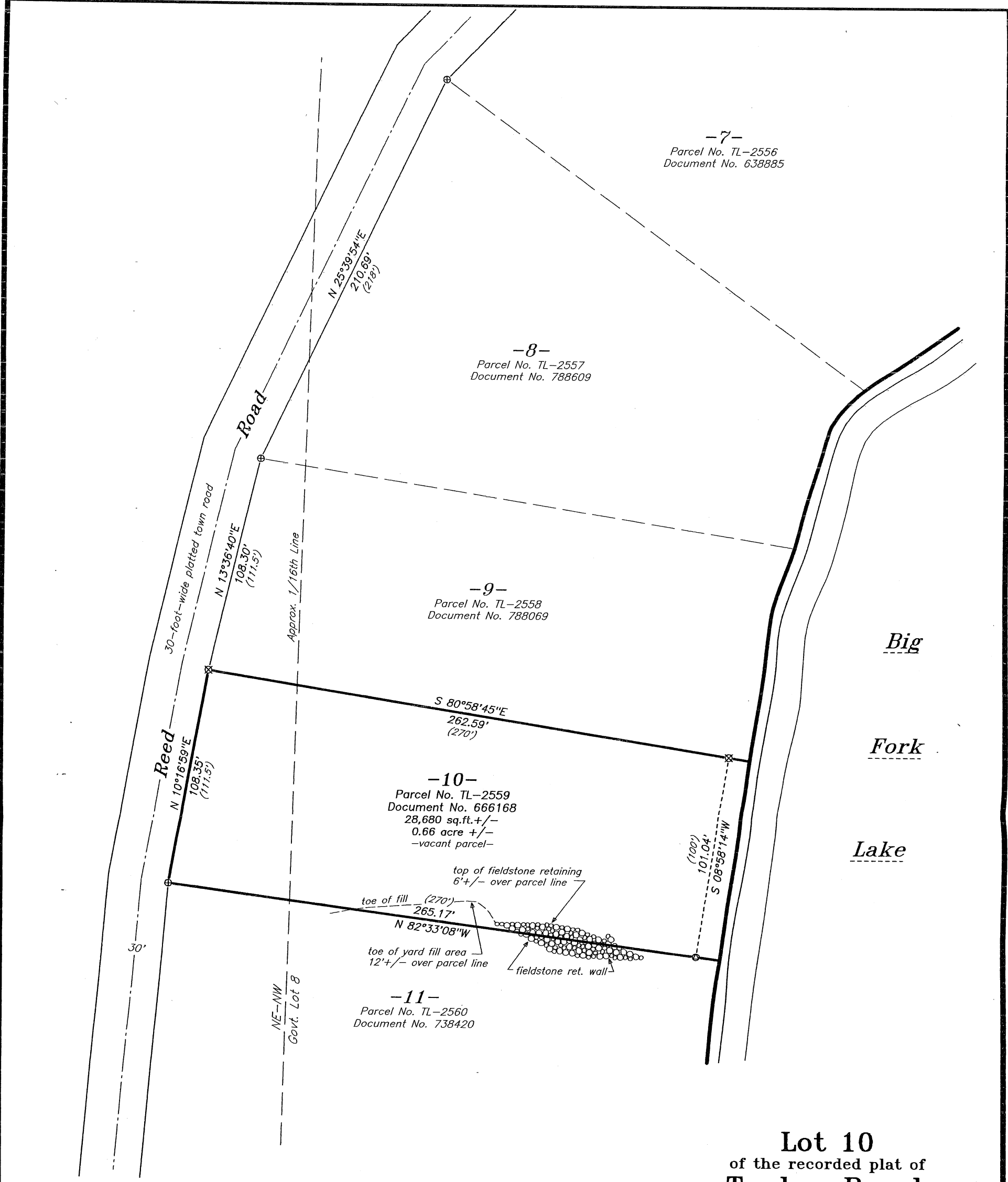


A4124

A4124



-7-
Parcel No. TL-2556
Document No. 638885

-8-
Parcel No. TL-2557
Document No. 788609

-9-
Parcel No. TL-2558
Document No. 788069

-10-
Parcel No. TL-2559
Document No. 666168
28,680 sq.ft. +/-
0.66 acre +/-
-vacant parcel-

-11-
Parcel No. TL-2560
Document No. 738420

Big
Fork
Lake

Lot 10
of the recorded plat of
Tucker Beach

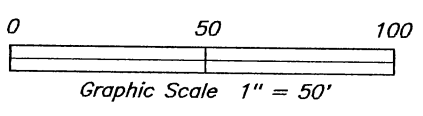

recorded in Vol.6 of Plats, Pg.24
located in part of

Government Lot 8

and part of the
NE 1/4 of the NW 1/4
Section 27, T39N, R11E
Three Lake Township
Oneida County, Wisconsin

Bearings Assumed:
referenced to the south line of Lot 10
shown hereon per O.C.S. Map No. A1447
which is assumed to bear
N 82°33'08"W

Legend:
⊕ 1.0" diameter iron pipe found in place
⊗ 1.25" diameter iron pipe found in place
⊙ 1.75" diameter iron pipe found in place
() distance of record per the plat thereof



MAP # **A4124**
DATE FILED **11-9-2023**
BY **CH**
DESCRIPTION FILED
ONEIDA CO. SURVEYOR'S OFFICE

Surveyor's Certificate:

I, David A. Konopacky, hereby certify that I have surveyed the parcel(s) of land shown hereon; that this map represents an accurate survey of said lands to the best of my knowledge and belief; and that I have complied with the applicable requirements of the Wisconsin Administrative Code Section A-E 7.

10/13/23
Date



Chris Knuth
701 Riverview Drive
Thiensville, WI 53092

Map Scale: 1" = 50'	Date: 10/13/23	Drafted by: DAK
Project No. 5792	NORTHWOODS SURVEYING P.O. BOX 1002, LAND O'LAKES, WISCONSIN 54540	

A4124

A4124