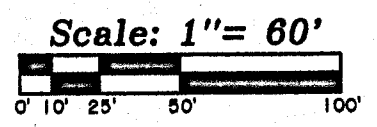



Being a part of  
**Gov't. Lot 5 of Section 12**  
 and also part of the  
**NW 1/4 of the NE 1/4 of Section 13**  
 and being all in  
**T 38 N, R 9 E**  
 Town of Sugar Camp, Oneida County, WI.




BEARINGS ARE BASED ON THE WEST LINE OF THIS PARCEL WITH A RECORD BEARING OF N 0°32'00"W.  
 FIELD WORK WAS COMPLETED ON JANUARY 3rd, 2024.

MAP # **A4171**  
 DATE FILED **4-18-2024**  
 BY **CH**  
 DESCRIPTION FILED.....  
 ONEIDA CO. SURVEYOR'S OFFICE

-Legend-

- ⊕ 1-1/4" DIA. IRON PIPE FOUND IN PLACE
  - 1" DIA. IRON PIPE FOUND IN PLACE
  - ⊙ SURVEY SPIKE SET THIS SURVEY
  - △ COMPUTED POSITION
  - ( ) BEARING & DISTANCE OF RECORD
- REVISOR'S NOTES:  
 REVISED 1-20-2021 (CORRECT LOCATION FOR SURVEY)  
 REVISED 11/17/2023 (PROPOSED NEW GARAGE)  
 REVISED 1/15/2024 (ADJUST PROPOSED GARAGE)



Site Plan For  
**Jon & Kathleen Brandt**  
 644 S. Jackson Street  
 Green Bay, Wisconsin 54301

SCALE: 1" = 60' DATE: 1/7/2021 DWN. BY: K.W.S  
 Drawing No. **E4600** Eagle Landmark Surveying Inc.  
 5035 Hwy. 70 West, Eagle River, WI 54521  
 P&F (715)479-9810 survey@eaglelandmark.com