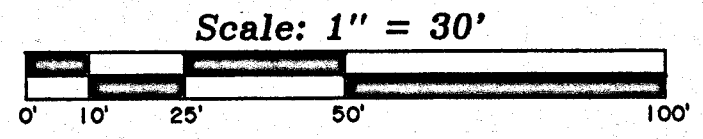



**The South 1/2 of Lot 14**  
 of the Plat of  
**Garden Homes**  
 and being located in the  
**SW1/4 of the SE1/4**  
**Section 5, T 36 N, R 9 E**  
 City of Rhinelander, Oneida Co., WI.



**-Surveyor's Certificate-**


"I HEREBY CERTIFY, THAT I HAVE SURVEYED AND MAPPED THE LANDS SHOWN HEREON AND THAT, TO THE BEST OF MY KNOWLEDGE AND BELIEF, THIS SURVEY AND MAP IS A TRUE AND CORRECT REPRESENTATION THEREOF, AND THAT I HAVE COMPLIED WITH THE APPLICABLE REQUIREMENTS OF CHAPTER A-E 7 OF THE WISCONSIN ADMINISTRATIVE CODE'S MINIMUM STANDARDS FOR PROPERTY SURVEYS." DATED THIS 1st DAY OF FEBRUARY, 2024.

*Thomas A. Boettcher*  
 THOMAS A. BOETTCHER, P.L.S. No. 1763

MAP # **A4173**  
 DATE FILED **4-18-2024**  
 BY **CH**  
 DESCRIPTION FILED  
 ONEIDA CO. SURVEYOR'S OFFICE

**-Legend-**

- ⊕ 1-1/2" DIA. IRON PIPE FOUND IN PLACE
- ⊙ 3/4" DIA. IRON PIPE FOUND IN PLACE
- 1" DIA. IRON PIPE FOUND IN PLACE
- ⊗ 3/4" DIA. IRON ROD FOUND IN PLACE
- 1" DIA. IRON PIPE SET THIS SURVEY
- ( ) BEARING & DISTANCE OF RECORD



Survey For  
**GKP Property Rentals, LLC.**  
 4655 Old 26 Farms  
 Conover, Wisconsin 54519

SCALE: 1" = 30' DATE: 2-1-2024 DWN. BY: K.W.S

Drawing No. **E4988-1** Eagle Landmark Surveying Inc.  
 5035 Hwy. 70 West, Eagle River, WI 54521  
 P&F (715)479-9810 survey@eaglelandmark.com