
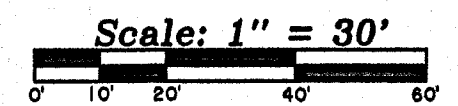


All of Unit 25  
 Lake Terrace Estates  
 and located in  
 Gov't. Lot 3, Section 8  
 Gov't. Lot 1, Section 9  
 T 38 N, R 11 E  
 Town of Three Lakes, Oneida County, WI.



**-Surveyor's Certificate-**

"I HEREBY CERTIFY, THAT I HAVE SURVEYED AND MAPPED THE LANDS SHOWN HEREON AND THAT, TO THE BEST OF MY KNOWLEDGE AND BELIEF, THIS SURVEY AND MAP IS A TRUE AND CORRECT REPRESENTATION THEREOF, AND THAT I HAVE COMPLIED WITH THE APPLICABLE REQUIREMENTS OF CHAPTER A-E 7 OF THE WISCONSIN ADMINISTRATIVE CODE'S MINIMUM STANDARDS FOR PROPERTY SURVEYS."

DATED THIS 14th DAY OF FEBRUARY, 2022.

*Thomas A. Boettcher*  
 THOMAS A. BOETTCHER, P.L.S. No. 1763  
 REVISED 4/15/2024 (REMARK NORTH LINE)

BEARINGS ARE BASED ON THE NORTHERLY LINE OF LAKE TERRACE ESTATES WHICH BEARS S 70°37'16"E BEING OF RECORD.

FIELD WORK WAS COMPLETED ON 2-07-2022.

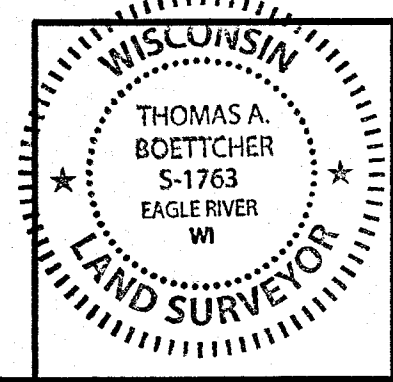
FIELD WORK FOR THIS REVISION WAS COMPLETED ON SEPTEMBER 18, 2023.

Parcel TL 482

MAP # A4178  
 DATE FILED 4-19-2024  
 BY CH  
 DESCRIPTION FILED  
 ONEIDA CO. SURVEYOR'S OFFICE

**-Legend-**

- GLO BRASS CAPPED IRON PIPE MONUMENT FOUND IN PLACE
- 1 DIA. IRON PIPE FOUND IN PLACE
- 1" DIA. IRON PIPE SET THIS SURVEY
- ( ) BEARING & DISTANCE OF RECORD



Survey For  
**Michelle M. Morrow**  
 6719 Lake Terrace Estates  
 Three Lakes, Wisconsin 54562

SCALE: 1" = 30' DATE: 2-07-2022 DWN. BY: K.W.S

Drawing No. **E4759** Eagle Landmark Surveying Inc.  
 5035 Hwy. 70 West, Eagle River, WI 54521  
 P&F (715)479-9610 survey@eaglelandmark.com