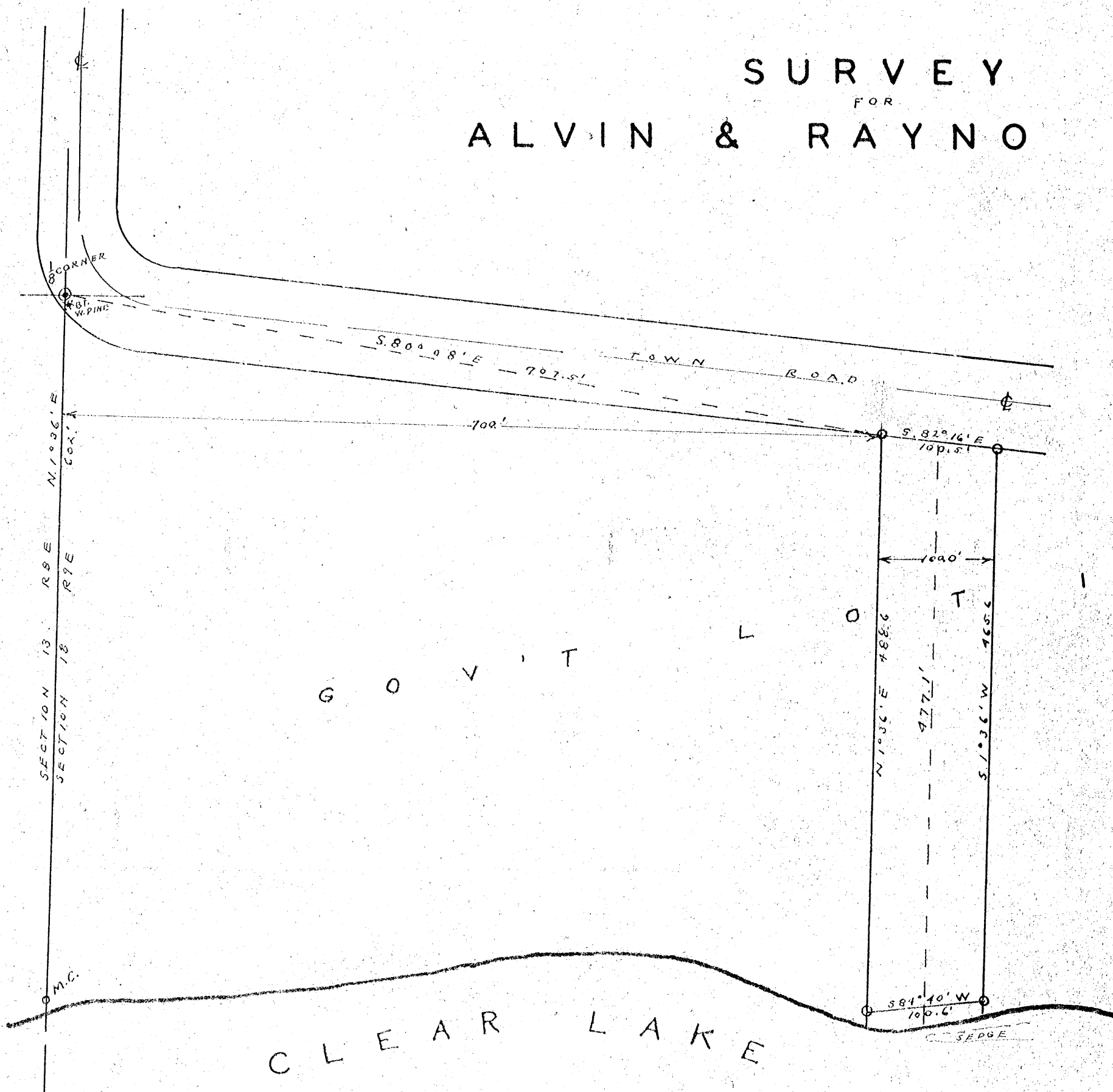


SURVEY FOR ALVIN & RAYNO ZANK




SURVEYOR'S CERTIFICATE

I, CY POSKIE, SURVEYOR, RHINELANDER, WIS, DO HEREBY CERTIFY THAT I HAVE SURVEYED A PART OF GOV'T LOT 1, SECTION 18, T39N, R9E, AS DESCRIBED IN VOL. 103, OF DEEDS, PAGE 611, OF ONEIDA COUNTY RECORDS, LYING SOUTH OF THE TOWN ROAD, AND FRONTING ON CLEAR LAKE.
I FURTHER CERTIFY THAT I PERFORMED SAID SURVEY BY ORDER AND DIRECTION OF ALVIN & RAYNO ZANK, OWNERS, SCHOFIELD WIS, AND THAT THE WITHIN MAP IS A CORRECT REPRESENTATION OF THE AREA SURVEYED.

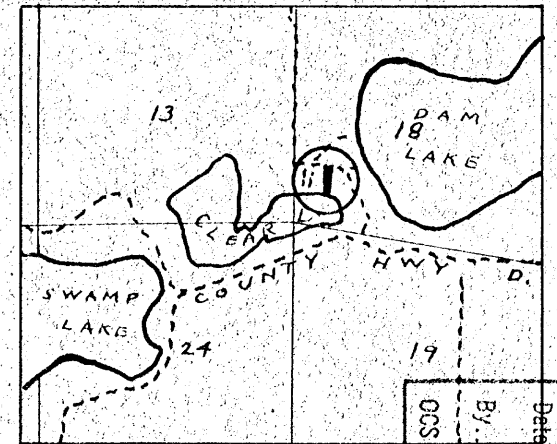
DATED AT RHINELANDER, WIS,
THIS 6TH DAY OF APRIL, 1955.

Cy Poskie
CY POSKIE



LEGEND

- IRON PIPE
- △ CY POSKIE
- ◇ A. ZANK



LOCATION MAP

RECEIVED & FILED
Oneida County Sur
JUL 25 1955
By: [Signature]
Date: [Blank]
OCS Area #: [Blank]