

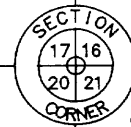
MAP # **A0784**

DATE FILED..... **DEC. 04. 1996**.....


BY..... *JB*.....

DESCRIPTION FILED.....

ONEIDA CO. SURVEYOR'S OFFICE



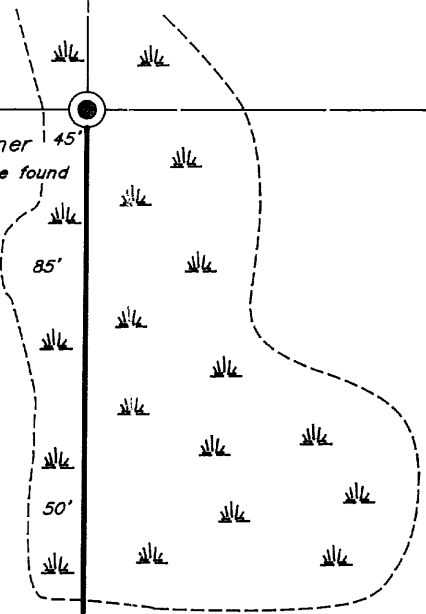
Oneida Co. alum.
mon. found



PK nail found

1320.98' *N89°34'18"W* 2641.96' 1320.98'


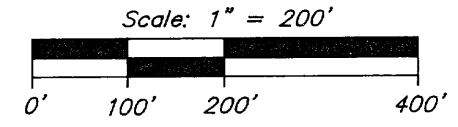
W 1/16 Corner
1-1/2" iron pipe found



Bearings
Assumed

Part of the
NW1/4 of the NW1/4
and part of the
NE1/4 of the NW1/4
SECTION 21, T38N, R8E
Town of Newbold
Oneida County, Wisconsin

S0°47'24"W
1311.53'



Black Lake Road

NW-NW NE-NW
SW-NW SE-NW

NW 1/16 Corner
1" iron pipe set
1" iron pipe: *N8°37'E, 15.07'*
1" iron pipe found

NOTE: For a complete section subdivision, see survey by Foltz and Associates, Inc., dated 6/28/96, filed at the Oneida County Surveyor's Office as Oneida County Survey Map No. C-1257.

I hereby certify that this survey and the above map were made in accordance with acceptable professional standards and that the information contained thereon is, to the best of my knowledge, information and belief, a true and accurate representation thereof.
Any legal descriptions conforming to this survey have been provided on separate sheets.
The above survey was made by order of Richard Wikert.

Foltz and Associates, Inc.

Surveyors	Architects	Engineers
8612 Highway 51 North, Minoqua, Wisconsin 54548		
(715) 356-9485		fax (715) 356-1841