

A0827

MAP #

DATE FILED FEB 06 1988

BY

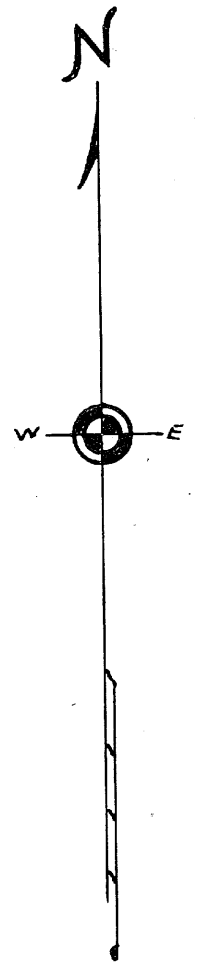
DESCRIPTION FILED

ONEIDA CO. SURVEYOR'S OFFICE

A0827

SURVEY FOR PETER THOMPSON

IN GOV'T. LOT 3, SEC. 18, T. 36N., R. 8E.




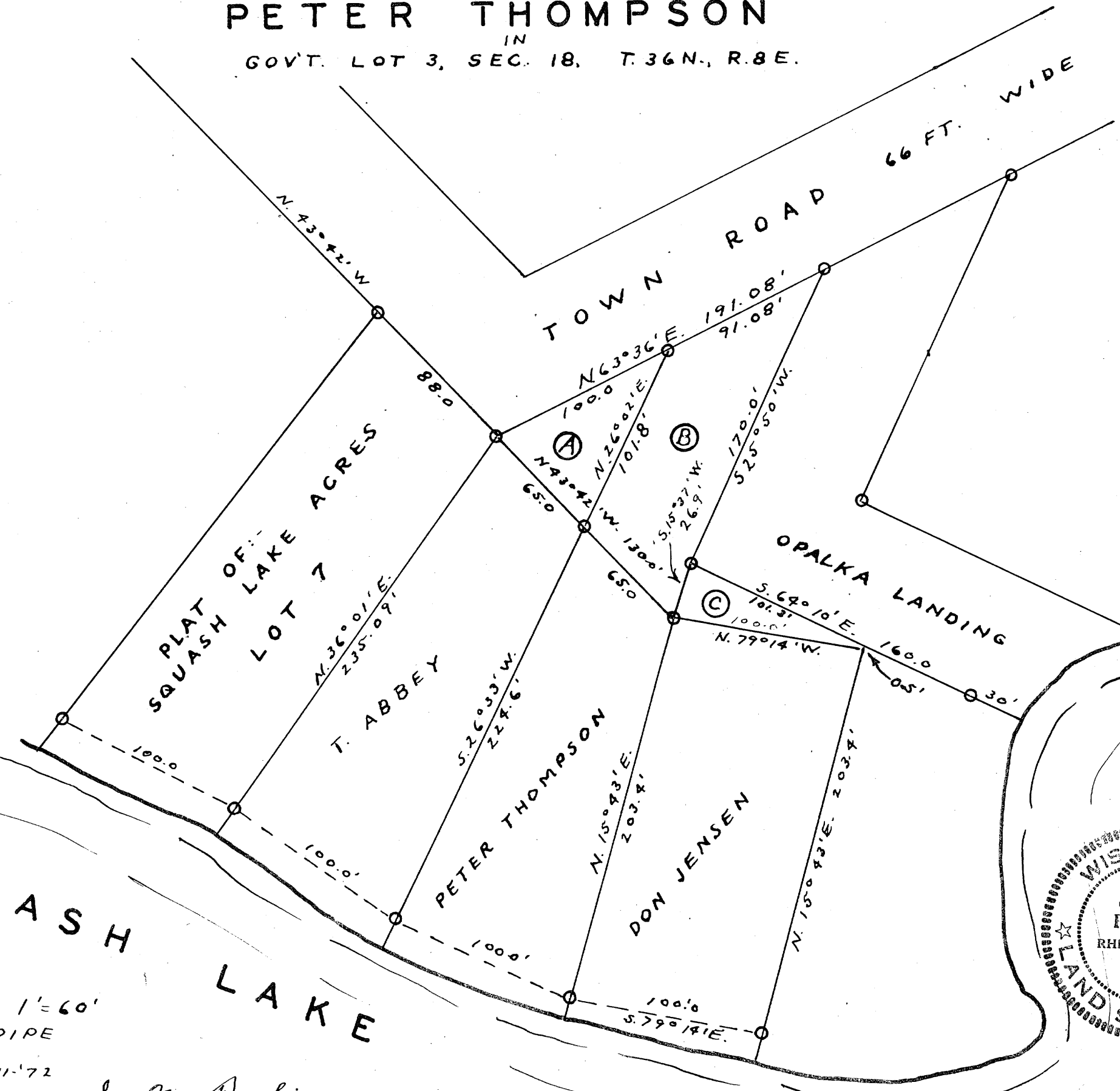
SQUASH LAKE

SCALE: 1" = 60'
O IRON PIPE

DATED: - 8-11-'72

Sy. M. Poskie

WIS. # 5-140



A0827