

MAP # A0847

DATE FILED SEP 23 1998

BY JB

DESCRIPTION FILED

ONEIDA CO. SURVEYOR'S OFFICE

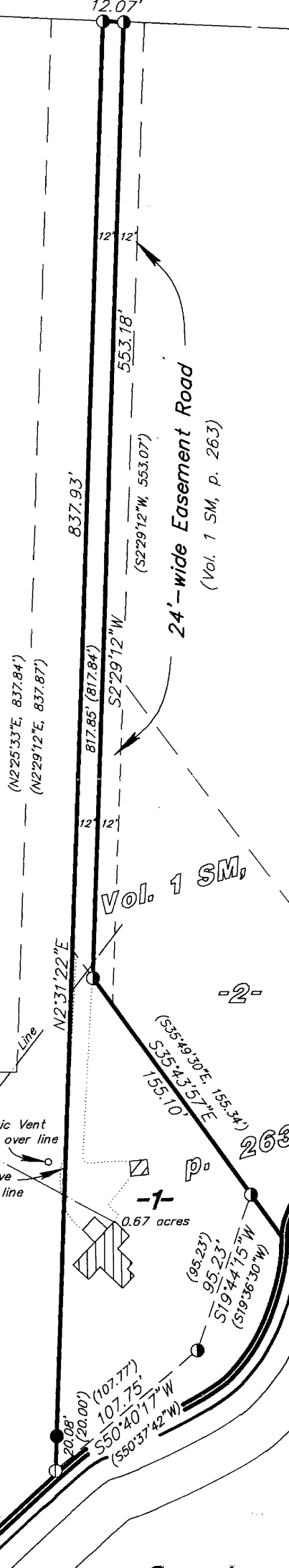

Cedar

Falls

Road

LOT 1
of
Vol. 1 Survey Maps, p. 263
Being part of
GOV'T. LOT 1
SECTION 17, T38N, R6E
Town of Hazelhurst
Oneida County, Wisconsin

Vol. 3 SM.



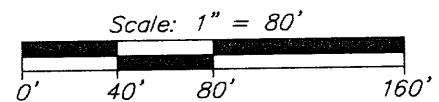
Utility Easement for existing electric power line per Chap. 893.28(2) of Wisconsin Statutes.

Septic Vent ±10' over line
Grav. Drive ±3' over line

Bearings Solar

Lake

Seventeen



- = 2" iron pipe found
- ⊙ = 1-1/2" iron pipe found
- = 1" iron pipe found
- () = previously recorded

NOTE: This survey is based on title information contained in Chicago Title Insurance Co. Office File Number ON-19482, effective Nov. 9, 1993, issued by Oneida Title & Abstract, Inc. of Rhinelander, Wisconsin.

Foltz and Associates, Inc.

Surveyors Architects Engineers
8612 Highway 51 North, Minocqua, Wisconsin 54548
(715) 356-9485 fax (715) 356-1841

I hereby certify to the present owner(s) and/or purchaser(s) of the property included in this survey, and to those who mortgage or guarantee title for the present owner(s) or purchaser(s) within one year from the date hereof, that this survey was performed in accordance with acceptable professional standards; that the survey data shown hereon is, to the best of my knowledge, information and belief, a true and accurate representation thereof; that any legal descriptions conforming to this survey have been provided on separate sheets; and that this survey was performed by order of Rhett Sawyer.